

NSP 69-3
Effective date oil well
allowable was assigned
to Hawk B-1 well no 3.
13
10-12

MAIN OFFICE

SEP 10 AM



CONTINENTAL OIL COMPANY

P. O. BOX 460

HOBBS, NEW MEXICO

1001 NORTH TURNER
TELEPHONE: EX 3-4141

PRODUCTION DEPARTMENT
HOBBS DISTRICT
JACK MARSHALL
DISTRICT MANAGER
G. C. JAMIESON
ASSISTANT DISTRICT MANAGER

September 8, 1964

9-T21S-R 37E

New Mexico Oil Conservation Commission
P. O. Box 2088
Santa Fe, New Mexico

Unit C -
660 f N L
1980 f W L

Attention of Mr. A. L. Porter, Jr., Secretary-Director

Re: Application for Non-Standard
Proration Unit - Hawk B-1 No. 1

Gentlemen:

We forward herewith application in triplicate for approval of an 80-acre non-standard gas proration unit for our Hawk B-1 No. 1 well located in Section 9, T-21S, R-37E, Lea County, New Mexico. This Blinebry gas well produces for the Hawk B-1 Unit which is a communitization of "A" and "B" federal leases. The recent recompletion of our Hawk B-1 No. 3 necessitated the subtraction of the 40-acre tract dedicated to that well for Blinebry oil allowable from the Blinebry gas unit. In order to maintain the proportion of "A" and "B" acreage contemplated by the communitization agreement it is necessary to reduce the unit to 80-acres in size.

It is our present plan to continue development of the acreage in this unit for Blinebry oil. It is probable that the Blinebry gas unit will be completely eliminated in the near future.

Your further handling and approval of this application will be sincerely appreciated.

Yours very truly,

Jack Marshall

G CJ-CL

CC: Pan American Petroleum Corp.
Lubbock, Texas
(Registered Mail)

RGP GW JWK

CONTINENTAL OIL COMPANY

Hobbs, New Mexico
September 9, 1964

New Mexico Oil Conservation Commission
Post Office Box 2088
Santa Fe, New Mexico 87501

Attention: Mr. A. L. Porter, Jr., Secretary-Director

Re: Continental Oil Company
application for an 80-acre
non-standard gas proration
unit for its Hawk B-1 No. 1
in Section 9, T-21S, R-37E,
NMPM, Blinebry Gas Pool,
Lea County, New Mexico

Gentlemen:

Continental Oil Company respectfully requests administrative approval under the provisions of Rule 5(b) of the Special Rules and Regulations for the Blinebry Gas Pool of Order No. R-1670 for the formation of an 80-acre non-standard gas proration unit consisting of S/2 NW/4 Section 9, Township 21 South, Range 37 East, for its Hawk B-1 No. 1 well located 1,980 feet from the north line and 1,980 feet from the west line of Section 9, Township 21 South, Range 37 East, Lea County, New Mexico, in the Blinebry Gas Pool.


In support of this request we should like to point out that the proposed unit conforms with the requirements of said Rule 5(b) in all respects as follows:

1. Said proposed non-standard gas proration unit consists of contiguous quarter-quarter sections.
2. Said proposed non-standard gas proration unit lies wholly within a single governmental quarter-section.
3. The entire proposed non-standard gas proration unit may be reasonably presumed to be productive of gas.
4. The length or width of said unit does not exceed 2,640 feet.
5. Copies of this application have been furnished this date by registered mail to all operators in the same quarter-section and all operators within 1,500 feet of said well, as required by the provisions of said Rule 5(b).

A plat is attached hereto showing to the best of our knowledge and belief the proposed unit, the location of the No. 1 well and other wells on the lease, offset wells and ownership thereof.

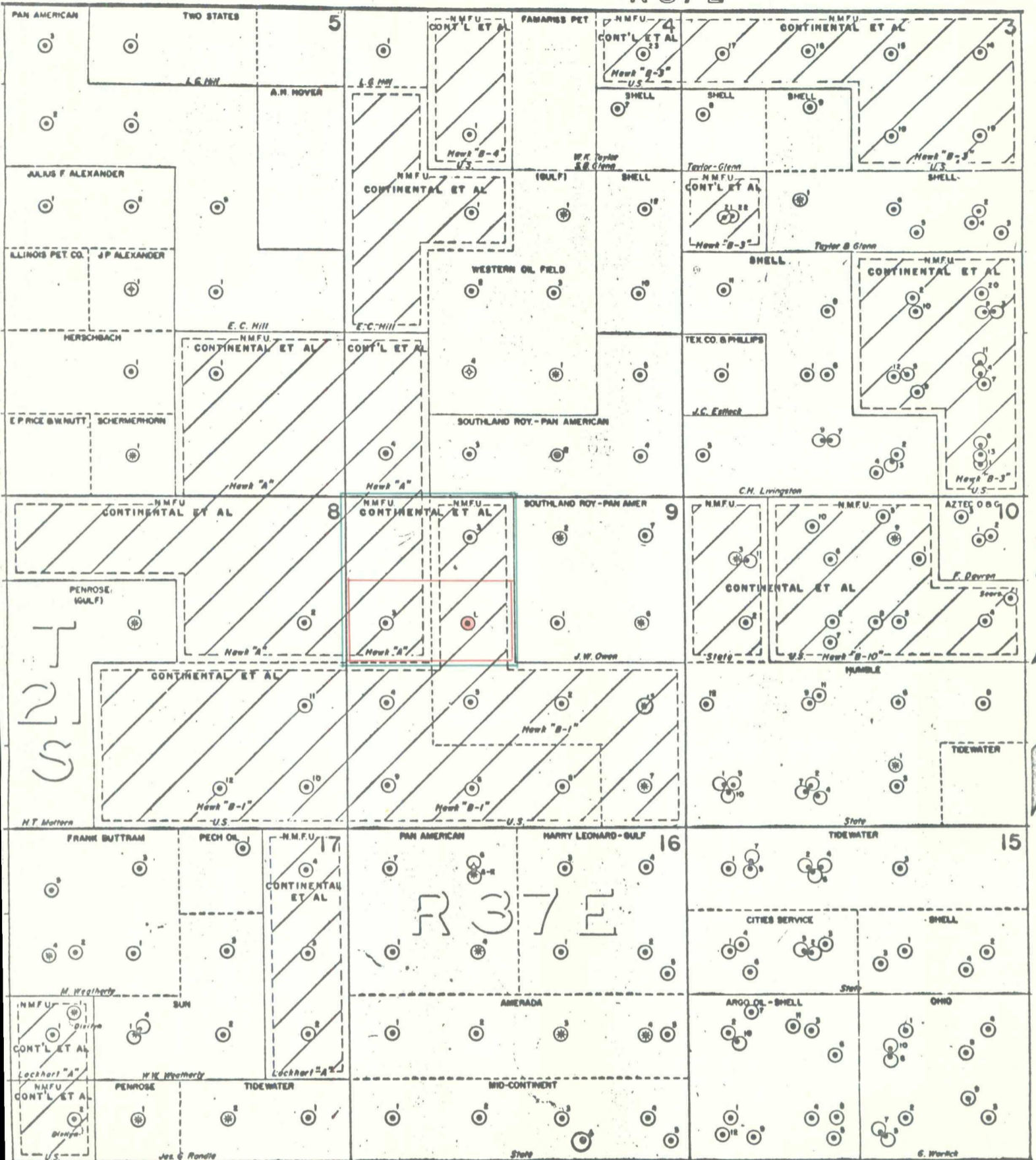
The granting of this application is in the interest of preventing waste and the protection of correlative rights.

In view of the facts set out herein it is respectfully requested that the Commission enter an order approving the non-standard gas proration unit for Continental Oil Company's Hawk B-1 No. 1 well as described above.





JACK MARSHALL
District Manager
of Production
New Mexico District

CC: Pan American Petroleum Corp.
Lubbock, Texas

R 37 E



LEGEND

-  Unit Well
-  Present Unit
-  Proposed Unit

CONTINENTAL OIL COMPANY
PRODUCTION DEPARTMENT
HOBBS DISTRICT

HAWK A AND B-1 LEASE
LEA COUNTY, NEW MEXICO

LOCATION PLAT

SCALE: 1" = 2000'