

OIL CONSERVATION COMMISSION
P. O. BOX 2088
SANTA FE, NEW MEXICO 87501

NSP-915

April 9, 1973

Mr. S. B. Christy
P. O. Box 1180
Roswell, New Mexico 88201

Dear Sir:

Reference is made to your letter dated April 5, 1973, requesting approval of a non-standard proration unit of 80 acres to be dedicated to the Roger C. Hanks Brag Federal Well No. 1-Y located in Unit E of Section 28, Township 8 South, Range 36 East, NMPM, Roosevelt County, New Mexico. Special Rules and Regulations for the Vada-Pennsylvanian Pool are established by Commission Order R-3179-A and one of the requirements for allowing approval of a non-standard proration unit by the Secretary-Director is: "All operators offsetting the proposed non-standard unit shall be notified of the application by registered or certified mail, and the application shall state that such notice has been furnished." Offset operators have 30 days within which to enter an objection.

If it is preferred that the matter be set for a hearing please notify the Commission otherwise furnish proof that the above rule has been complied with. As near as this office can determine, Lone Star and Tom Brown are offsetting operators.

Very truly yours,

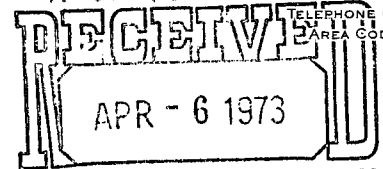
J. E. KAPTEINA
Petroleum Engineer

JEK/og

JAMES T. JENNINGS
SIM B. CHRISTY IX
ROGER L. COPPLE
BRIAN W. COPPLE

LAW OFFICES OF
JENNINGS, CHRISTY & COPPLE
1012 SECURITY NATIONAL BANK BUILDING
P. O. BOX 1180
ROSWELL, NEW MEXICO 88201

April 5, 1973



OIL CONSERVATION COMM.
Santa Fe

New Mexico Oil Conservation Commission
P. O. Box 2088
Santa Fe, New Mexico 87501

Re: Vada-Pennsylvanian Pool
Lea County, New Mexico
Case No. 4914 - R4486

Gentlemen:

In behalf of our client Roger C. Hanks, and in compliance with your Order 4486, entered March 2, 1973, we enclose herewith Form C-102 for a non-standard unit, comprising the S $\frac{1}{2}$ NW $\frac{1}{4}$ Section 28, Township 8 South, Range 36 East, N.M.P.M., to be dedicated to Mr. Hanks' Brag Federal Well 1-R (Now 1-Y), located 660 feet from the West line and 1830 feet from the North line of said Section 28 in the Vada-Pennsylvanian Pool.

We request the Commission's approval to the non-standard unit.

The reason for a non-standard unit is that Lone Star has a well in the N $\frac{1}{2}$ NW $\frac{1}{4}$, and we assume that it is making application for a non-standard 80-acre unit therefor. It is our understanding that, with respect to any proration, the two wells (Lone Star and Hanks) can collectively produce the 160 acre allowable. If any agreement should be filed with you between Lone Star and Hanks on the point, please let us know.

Respectfully,

JENNINGS, CHRISTY & COPPLE

By 
S. B. Christy IX

SBC:jy
Encl.

cc: Office of Roger C. Hanks
(Attention Mr. Walter Baird)

**NEW MEXICO OIL CONSERVATION COMMISSION
WELL LOCATION AND ACREAGE DEDICATION PLAT**

Form C-102
Supersedes C-128
Effective 1-1-65

All distances must be from the outer boundaries of the Section.


Operator ROGER C. HANKS			Lease BRAG FEDERAL			Well No. APR - 8 1973 1 - R	
Unit Letter E	Section 28	Township 8 SOUTH	Range 36 EAST	County ROOSEVELT Santa Fe			
Actual Footage Location of Well: 1830 feet from the NORTH line and 660 feet from the WEST line							
Ground Level Elev.	Producing Formation Bough "C"		Pool Undesignated		Dedicated Acreage: 80 Acres		

1. Outline the acreage dedicated to the subject well by colored pencil or hachure marks on the plat below.
2. If more than one lease is dedicated to the well, outline each and identify the ownership thereof (both as to working interest and royalty).
3. If more than one lease of different ownership is dedicated to the well, have the interests of all owners been consolidated by communitization, unitization, force-pooling, etc?

☐ Yes ☐ No If answer is "yes," type of consolidation _____

If answer is "no," list the owners and tract descriptions which have actually been consolidated. (Use reverse side of this form if necessary.) _____

No allowable will be assigned to the well until all interests have been consolidated (by communitization, unitization, forced-pooling, or otherwise) or until a non-standard unit, eliminating such interests, has been approved by the Commission.



CERTIFICATION

I hereby certify that the information contained herein is true and complete to the best of my knowledge and belief.

Name _____

Position _____

Operator

Company _____

Roger C. Hanks

Date _____

September 26, 1969

I hereby certify that the well location shown on this plat was plotted from field notes of actual surveys made by me or under my supervision, and that the same is true and correct to the best of my knowledge and belief.

AUGUST 27, 1969

Date Surveyed _____


Registered Professional Engineer and/or Land Surveyor

Certificate No. _____

676

BEFORE THE NEW MEXICO OIL CONSERVATION COMMISSION

STATE OF NEW MEXICO



IN THE MATTER OF THE
APPLICATION OF ROGER C.
HANKS FOR ADMINISTRATIVE
APPROVAL TO A NON-STANDARD
UNIT FOR HIS BRAG FEDERAL
WELL 1-Y, VADA PENNSYLVANIAN
POOL, LEA COUNTY, NEW MEXICO.

CASE NO. 4914

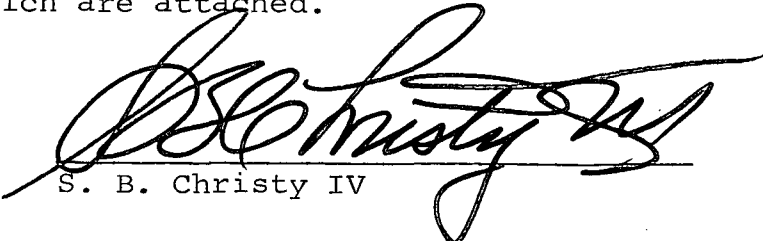
CERTIFICATE

The undersigned attorney does hereby certify that he did
on the 10th day of April, 1973 mail a true and correct copy of the
Application by Roger C. Hanks, with attached Form C-102, to:

Lone Star Producing Company
Exploration Office
Commercial Bank Tower
Midland, Texas 79701

Mr. Tom Brown
c/o Tom Brown Drilling Company
Midland Tower Building
Midland, Texas 79701

by certified mail receipts of which are attached.


S. B. Christy IV

JAMES T. JENNINGS
SIM B. CHRISTY IV
ROGER L. COPPLE
BRIAN W. COPPLE

LAW OFFICES OF
JENNINGS, CHRISTY & COPPLE
1012 SECURITY NATIONAL BANK BUILDING
P. O. BOX 1180
ROSWell, NEW MEXICO 88201

TELEPHONE 622-8432
AREA CODE 505

April 10, 1973

Lone Star Producing Company
Exploration Office
Commercial Bank Tower
Midland, Texas 79701

Mr. Tom Brown
c/o Tom Brown Drilling Company
Midland Tower Building
Midland, Texas 79701

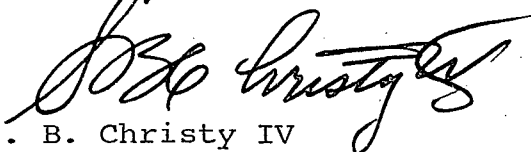
Gentlemen:

In accordance with the rules of the New Mexico Oil Conservation Commission and with respect to application by our client Roger C. Hanks of Midland, Texas, for a non-standard unit, comprising the S $\frac{1}{2}$ NW $\frac{1}{4}$ Section 28, Township 8 South, Range 36 East, N.M.P.M. to be dedicated to Mr. Hanks' Brag Federal Well 1-R (now 1-Y) located 660 FWL and 1830 FNL of said Section 28 in the Vada-Pennsylvanian Pool, Lea County, New Mexico, pursuant to NMOCC Case 4914, Order R-4486, we enclose herewith a copy of the application for non-standard unit together with attached C-102.

It is our understanding that you have 30 days to object to the application for administrative approval to the non-standard unit.

Respectfully,

JENNINGS, CHRISTY & COPPLE


S. B. Christy IV

SBC/le

cc: New Mexico Oil Conservation Commission
(J. E. Kapteina)

Roger C. Hanks
(Walter Baird)

SENDER: Be sure to follow instructions on other side

PLEASE FURNISH SERVICE(S) INDICATED BY CHECKED BLOCK(S)

(Additional charges required for these services)

☐ Show to whom, date and address ☐ Deliver ONLY
where delivered to addressee

RECEIPT

Received the numbered article described below

REGISTERED NO.

SIGNATURE OR NAME OF ADDRESSEE (Must always be filled in)

CERTIFIED NO.

030947

INSURED NO.

SIGNATURE OF ADDRESSEE'S AGENT, IF ANY

DATE DELIVERED

APR 12 1973

SHOW WHERE DELIVERED (Only if requested, and include ZIP Code)

SENDER: Be sure to follow instructions on other side

PLEASE FURNISH SERVICE(S) INDICATED BY CHECKED BLOCK(S)

(Additional charges required for these services)

☐ Show to whom, date and address ☐ Deliver ONLY
where delivered to addressee

REGISTERED NO.

Received the numbered article described below

SIGNATURE OR NAME OF ADDRESSEE (Must always be filled in)

CERTIFIED NO.

030946

INSURED NO.

SIGNATURE OF ADDRESSEE'S AGENT, IF ANY

DATE DELIVERED

APR 11 1973

SHOW WHERE DELIVERED (Only if requested, and include ZIP Code)