


**WOOD-McSHANE, INC.**

**MANAGEMENT AND OPERATIONS**

TELEPHONE 915 - 943-3092

P. O. BOX 968

MONAHANS, TEXAS 79756



July 9, 1973

*NSP- 925*

*Rec Aug 10*

State of New Mexico  
Oil Conservation Commission  
P. O. Box 2088  
Santa Fe, New Mexico 87501

Attention: Mr. A. L. Porter, Jr.

In Re: Wood, McShane & Thams 692, Ltd.  
New Mexico "M" State No. 12  
Eumont Gas Pool,  
Lea County, New Mexico

Gentlemen:

Wood, McShane & Thams respectfully request administrative approval of New Mexico "M" State No. 12, being classified as a Eumont Gas Pool well and assigned a 40 acre non-standard gas proration unit. New Mexico "M" State No. 12 is located 660 feet from the south and west lines and in the SW/4 SW/4, Section 17, T-22-S, Range 37-E, Lea County, New Mexico. Please find attached copies of Forms C-102, C-103, and a plat showing the general location.

Yours very truly,

WOOD-McSHANE, INC., For  
Wood, McShane & Thams 692, Ltd.

A handwritten signature in dark ink, appearing to read "K. D. Myrick".

K. D. Myrick  
Petroleum Engineer

KDM:msw  
Attachments

cc: Mr. Joe D. Ramey  
Oil Conservation Commission  
Hobbs, New Mexico 88240

NEW MEXICO OIL CONSERVATION COMMISSION  
WELL LOCATION AND ACREAGE DEDICATION PLAT

RECEIVED  
JUL 11 1973

Form C-102  
Supersedes C-128  
Effective 1-1-65

All distances must be from the outer boundaries of the Section.

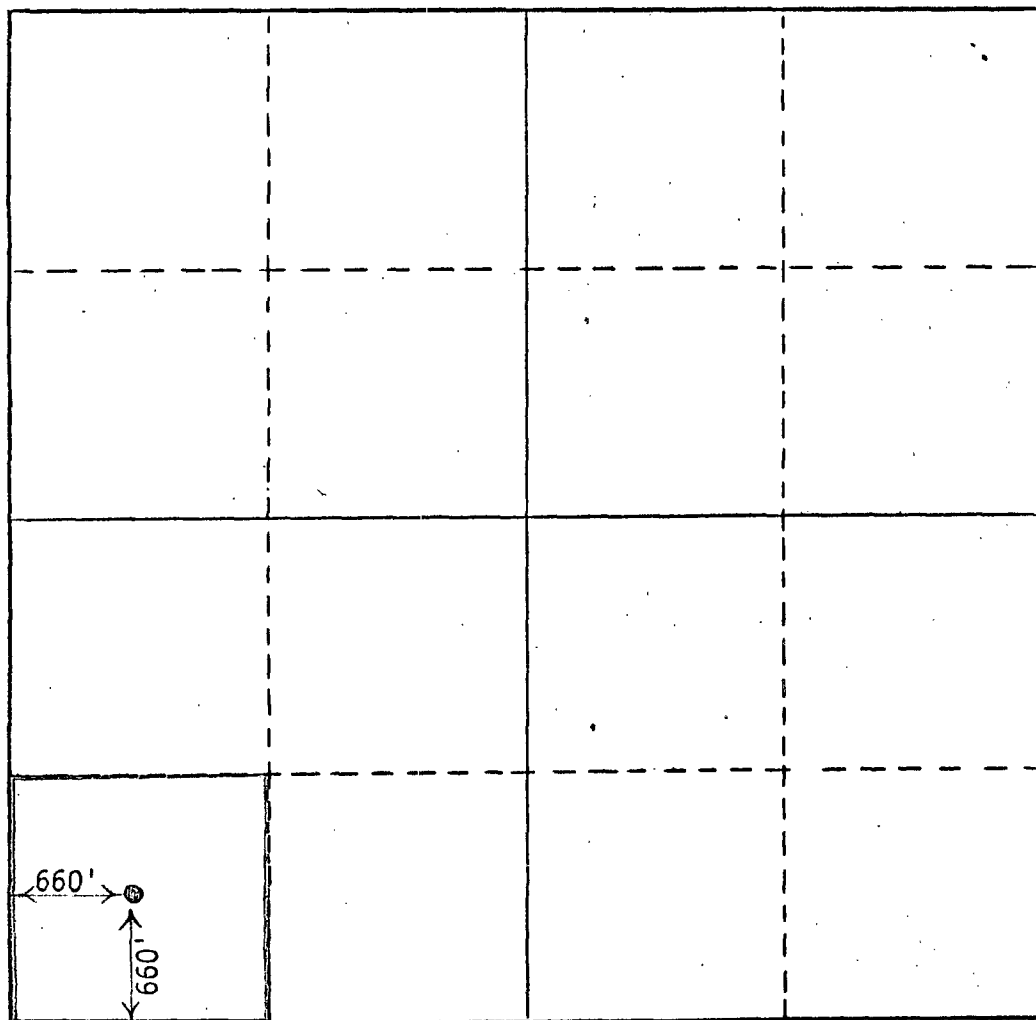
|  |   |                  |  |               |                                |
|--|---|------------------|--|---------------|--------------------------------|
| Operator<br>Wood, McShane & Thams 692, Ltd.  |   |                  | Lease<br>New Mexico "M" State Santa Fe |               | Well No.<br>12                 |
| Unit Letter<br>M   | Section<br>17                                   | Township<br>22-S | Range<br>37-E                          | County<br>Lea |                                |
| Actual Footage Location of Well:<br>660 feet from the South line and 660 feet from the West line |   |                  |  |               |                                |
| Ground Level Elev.<br>3703'  | Producing Formation<br>Yates, 7 Rivers, & Queen |                  | Pool<br>Eumont Gas                     |               | Dedicated Acreage:<br>40 Acres |

1. Outline the acreage dedicated to the subject well by colored pencil or hachure marks on the plat below.
2. If more than one lease is dedicated to the well, outline each and identify the ownership thereof (both as to working interest and royalty).
3. If more than one lease of different ownership is dedicated to the well, have the interests of all owners been consolidated by communitization, unitization, force-pooling, etc?

☐ Yes ☐ No If answer is "yes," type of consolidation \_\_\_\_\_

If answer is "no," list the owners and tract descriptions which have actually been consolidated. (Use reverse side of this form if necessary.) \_\_\_\_\_

No allowable will be assigned to the well until all interests have been consolidated (by communitization, unitization, forced-pooling, or otherwise) or until a non-standard unit, eliminating such interests, has been approved by the Commission.



CERTIFICATION

I hereby certify that the information contained herein is true and complete to the best of my knowledge and belief.

K. D. Myrick *K. D. Myrick*

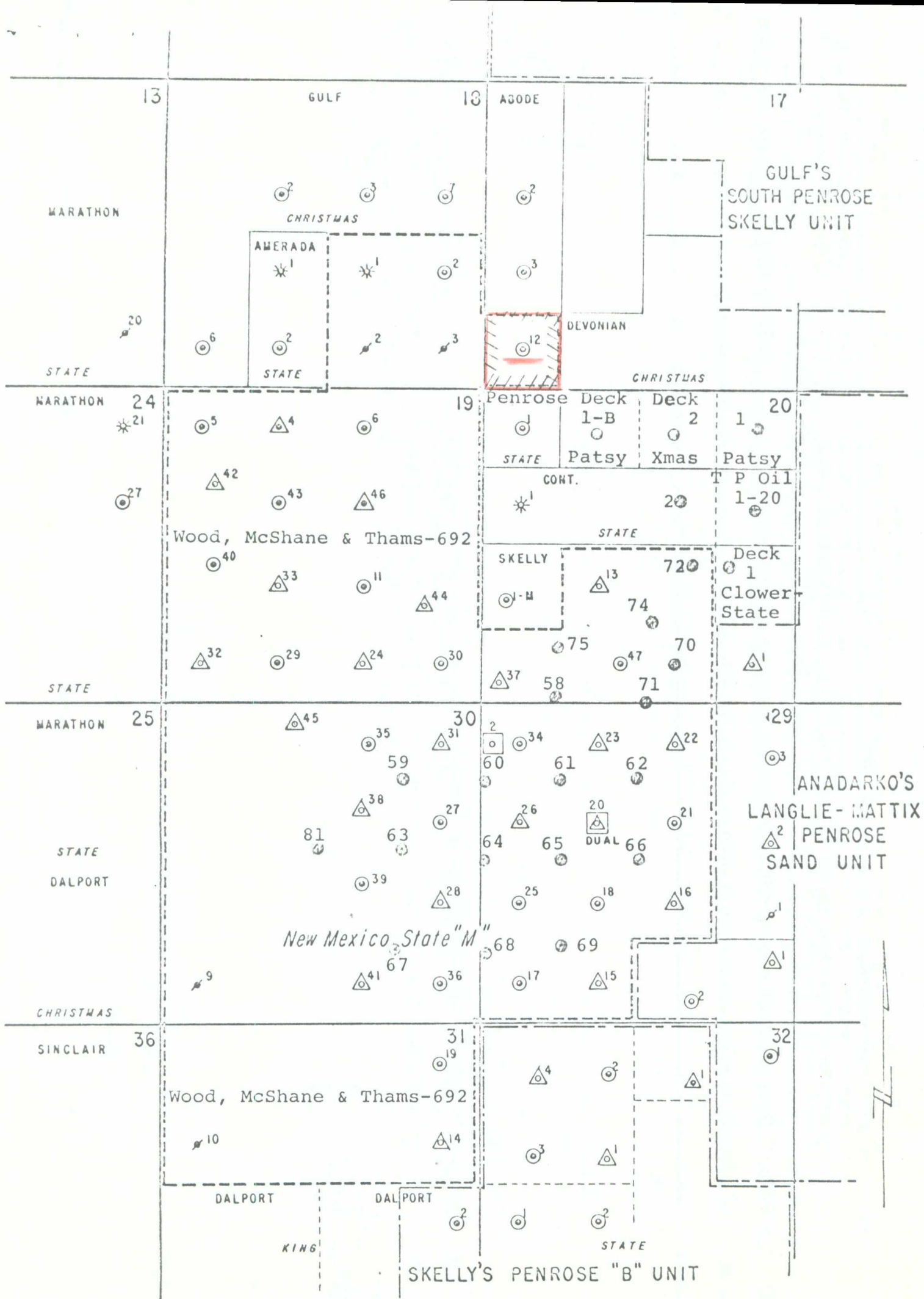
Name  
Petroleum Engineer  
Position  
Wood, McShane & Thams  
Company  
July 9, 1973  
Date

I hereby certify that the well location shown on this plat was plotted from field notes of actual surveys made by me or under my supervision, and that the same is true and correct to the best of my knowledge and belief.

Date Surveyed  
Registered Professional Engineer and/or Land Surveyor

Certificate No.

0 330 660 990 1320 1650 1980 2310 2640 2970 3300 3630 3960 4290 4620 4950 5280 5610 5940 6270 6600



- LEGEND -

- Producing Wells
- △ Water Injection Wells
- Water Source Wells
- ★ Gas Wells
- ✕ P. & A. Wells

----- State "M" Lease  
 ----- Unit Lines

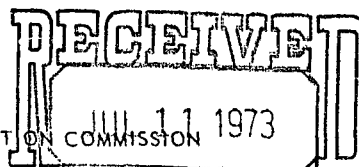
QUEEN SAND

FLOOD PATTERN

WOOD, MCSHANE & THAMS 692, LTD.  
 NEW MEXICO STATE "M" LEASE  
 LANGLEIE MATTIX POOL  
 LEA COUNTY, NEW MEXICO

|                        |  |
|------------------------|--|
| NO. OF COPIES RECEIVED |  |
| DISTRIBUTION           |  |
| SANTA FE               |  |
| FILE                   |  |
| U.S.G.S.               |  |
| LAND OFFICE            |  |
| OPERATOR               |  |

NEW MEXICO OIL CONSERVATION COMMISSION



Form C-103  
Supersedes Old  
C-102 and C-103  
Effective 1-1-65

OIL CONSERVATION COMMISSION  
Santa Fe

Indicate Type of Lease

State ☒ Fee ☐

5. State Oil & Gas Lease No.

B-934

SUNDRY NOTICES AND REPORTS ON WELLS

(DO NOT USE THIS FORM FOR PROPOSALS TO DRILL OR TO DEEPEN OR PLUG BACK TO A DIFFERENT RESERVOIR. USE "APPLICATION FOR PERMIT -" (FORM C-101) FOR SUCH PROPOSALS.)

|   |  |   |
|---|--|---|
| 1. <input type="checkbox"/> OIL WELL <input checked="" type="checkbox"/> GAS WELL <input type="checkbox"/> OTHER  |  | 7. Unit Agreement Name                        |
| 2. Name of Operator<br>Wood, McShane & Thams-692, Limited   |  | 8. Farm or Lease Name<br>New Mexico "M" State |
| 3. Address of Operator<br>P. O. Box 968, Monahans, Texas 79756  |  | 9. Well No.<br>12                             |
| 4. Location of Well<br>UNIT LETTER <u>M</u> <u>660</u> FEET FROM THE <u>South</u> LINE AND <u>660</u> FEET FROM<br>THE <u>West</u> LINE, SECTION <u>17</u> TOWNSHIP <u>22-S</u> RANGE <u>37-E</u> NMPM. |  | 10. Field and Pool, or Wildcat<br>Eumont      |
| 15. Elevation (Show whether DF, RT, GR, etc.)<br>3403' (DF)   |  | 12. County<br>Lea                             |

Check Appropriate Box To Indicate Nature of Notice, Report or Other Data

NOTICE OF INTENTION TO:

PERFORM REMEDIAL WORK ☒  
TEMPORARILY ABANDON ☐  
PULL OR ALTER CASING ☐

PLUG AND ABANDON ☐  
CHANGE PLANS ☐

OTHER Recomplete in new reservoir ☒

SUBSEQUENT REPORT OF:

REMEDIAL WORK ☐  
COMMENCE DRILLING OPNS. ☐  
CASING TEST AND CEMENT JOB ☐  
OTHER ☐

ALTERING CASING ☐  
PLUG AND ABANDONMENT ☐

17. Describe Proposed or Completed Operations (Clearly state all pertinent details, and give pertinent dates, including estimated date of starting any proposed work) SEE RULE 1103.

1. Kill well and pull tubing
2. Perforate Yates and 7-Rivers from 2606'-3214' with 21-3/8" holes.
3. Acidize with 1500 gals. acid.
4. Frac perforated interval with 30,000 gals. gelled brine and 45,000# 20-40 sand.
5. Put well back on production.

18. I hereby certify that the information above is true and complete to the best of my knowledge and belief.

SIGNED A. D. Mjdnik

TITLE Petroleum Engineer

DATE 7-6-73

APPROVED BY

TITLE

DATE

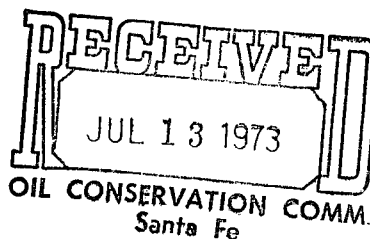
CONDITIONS OF APPROVAL, IF ANY:

**WOOD-McSHANE, INC.**  
**MANAGEMENT AND OPERATIONS**

TELEPHONE 915 - 943-3092  
P. O. BOX 968  
MONAHANS, TEXAS 79756

July 10, 1973

(Mail to All Offset Operators)



In Re: Wood, McShane & Thams 692, Ltd.,  
New Mexico "M" State No. 12,  
Eumont Gas Pool,  
Lea County, Texas

Gentlemen:

Wood, McShane & Thams has made an application to the Oil Conservation Commission for their New Mexico "M" State No. 12 to be classified as a Eumont Gas Pool well and to be assigned a 40-acre, non-standard gas proration unit. A plat and a copy of the application to the Commission at Santa Fe is attached for your information.

If you have no objection to our application, it would be appreciated if you would forward a waiver to the Oil Conservation Commission along with a copy to this office. For your convenience, a waiver letter has been prepared and three copies are attached. The third copy may be retained for your files.

We trust that you will give this notification and request for waiver your prompt consideration. If you should have any question or desire additional information, please feel free to contact this office.

Yours very truly,

WOOD-McSHANE, INC., For  
Wood, McShane & Thams 692, Ltd.

K. D. Myrick  
Petroleum Engineer


KDM:msw  
Attachments

cc: Mr. A. L. Porter, Jr.  
Oil Conservation Commission  
Santa Fe, New Mexico 87501

cc: Mr. Joe D. Ramey  
Oil Conservation Commission  
Hobbs, New Mexico 88240

OIL ☐ MINERALS ☐ REAL ESTATE ☐ CATTLE ☐ FARMING ☐ GAS ☐ WATER

Offset Operators To  
Wood, McShane & Thams 692, Ltd.  
New Mexico "M" State No. 12  
Eumont Gas Pool, Lea County, New Mexico



Gulf Oil Corporation  
P. O. Box 670  
Hobbs, New Mexico 88240

Texas Pacific Oil Company, Inc.  
P. O. Box 1069  
Hobbs, New Mexico 88240

Penrose Production Company  
P. O. Box 988  
Eunice, New Mexico 88231

✓ Adobe Corporation  
601 Gihls Towers East  
Midland, Texas 79701

Mr. Millard Deck  
1902 Avenue O  
Eunice, New Mexico 88231

July 10, 1973

State of New Mexico  
Oil Conservation Commission  
P. O. Box 2088  
Santa Fe, New Mexico 87501

Attention: Mr. A. L. Porter, Jr.

Gentlemen:

The undersigned offset operator has been notified of Wood, McShane & Thams' request to have their New Mexico "M" State No. 12 be classified as a Eumont Gas Pool well and assigned a 40-acre, non-standard gas proration unit. New Mexico "M" State No. 12 is located 660 feet from the south and west lines of Section 17, T-22-S, R-37-E, Lea County, New Mexico.

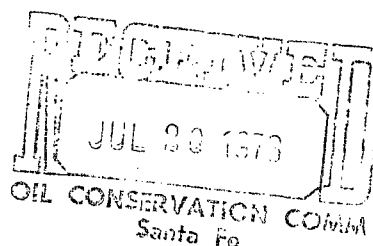
You are respectfully advised that the undersigned hereby waives notice and hearing on the above application.

Yours very truly,

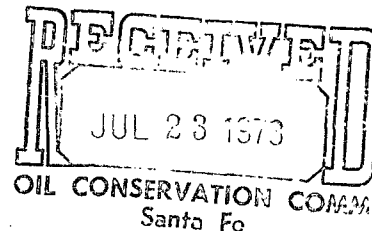
By: *m. d. Rogers*

*Adobe Oil Co.*  
Company

*7-17-73*  
Date



July 10, 1973



State of New Mexico  
Oil Conservation Commission  
P. O. Box 2088  
Santa Fe, New Mexico 87501

Attention: Mr. A. L. Porter, Jr.

Gentlemen:

The undersigned offset operator has been notified of Wood, McShane & Thams' request to have their New Mexico "M" State No. 12 be classified as a Eumont Gas Pool well and assigned a 40-acre, non-standard gas proration unit. New Mexico "M" State No. 12 is located 660 feet from the south and west lines of Section 17, T-22-S, R-37-E, Lea County, New Mexico.

You are respectfully advised that the undersigned hereby waives notice and hearing on the above application.

Yours very truly,

By: *R.J. Womack*  
R.J. Womack, District Manager

Texas Pacific Oil Company, Inc.  
Company

July 18, 1973

Date



July 10, 1973



State of New Mexico  
Oil Conservation Commission  
P. O. Box 2088  
Santa Fe, New Mexico 87501

Attention: Mr. A. L. Porter, Jr.

Gentlemen:

The undersigned offset operator has been notified of Wood, McShane & Thams' request to have their New Mexico "M" State No. 12 be classified as a Eumont Gas Pool well and assigned a 40-acre, non-standard gas proration unit. New Mexico "M" State No. 12 is located 660 feet from the south and west lines of Section 17, T-22-S, R-37-E, Lea County, New Mexico.

You are respectfully advised that the undersigned hereby waives notice and hearing on the above application.

Yours very truly,

By: W. C. Palmer  
W. C. PALMER - District Engineer

GULF OIL CORPORATION  
Company

JULY 18, 1973  
Date