


SHELL OIL COMPANY

PETROLEUM BUILDING
P.O. BOX 1509
MIDLAND, TEXAS 79701



October 19, 1973

Subject: Application for 40-Acre
Non-Standard Gas Proration Unit
Blinebry Field
Lea County, New Mexico

New Mexico Oil Conservation Commission
P. O. Box 2088
Santa Fe, New Mexico 87501

Attention Mr. A. L. Porter, Jr.
Secretary-Director

Gentlemen:

NSP - 933

104 D II

Due Nov 24

This is Shell Oil Company's application for a 40-acre non-standard gas proration unit to be dedicated to Shell's Sarkeys No. 2, Blinebry (Gas) Field, Lea County, New Mexico. As shown on the attached plat, this well is located in Unit Letter K, 1980' FSL, and 1980' FWL, Section 23, T-21-S, R-37-E, Lea County, New Mexico.

Shell's Sarkeys No. 2 is completed as a Blinebry Drinkard downhole commingled producer by Administrative Order No. DHC-106 January 24, 1972.

It is proposed to triple complete No. 2 in the Blinebry (Gas), Tubb Gas and Drinkard.

Enclosed is a copy of the registered notification mailed to Getty Oil, Acoma Oil Corp., Atlantic Richfield Company, Continental and Gulf (the directly and diagonally offsetting operators).

Yours very truly,

W. Fairbanks
For: Jack L. Mahaffey
Production Manager
Mid-Continent Division

BWB:LA

Attachment

cc - Oil Conservation Commission
P. O. Box 1980
Hobbs, New Mexico 88240

NEW MEXICO OIL CONSERVATION COMMISSION
WELL LOCATION AND ACREAGE DEDICATION PLAT

Form C-102
Supersedes C-128
Effective 1-1-65

All distances must be from the outer boundaries of the Section.

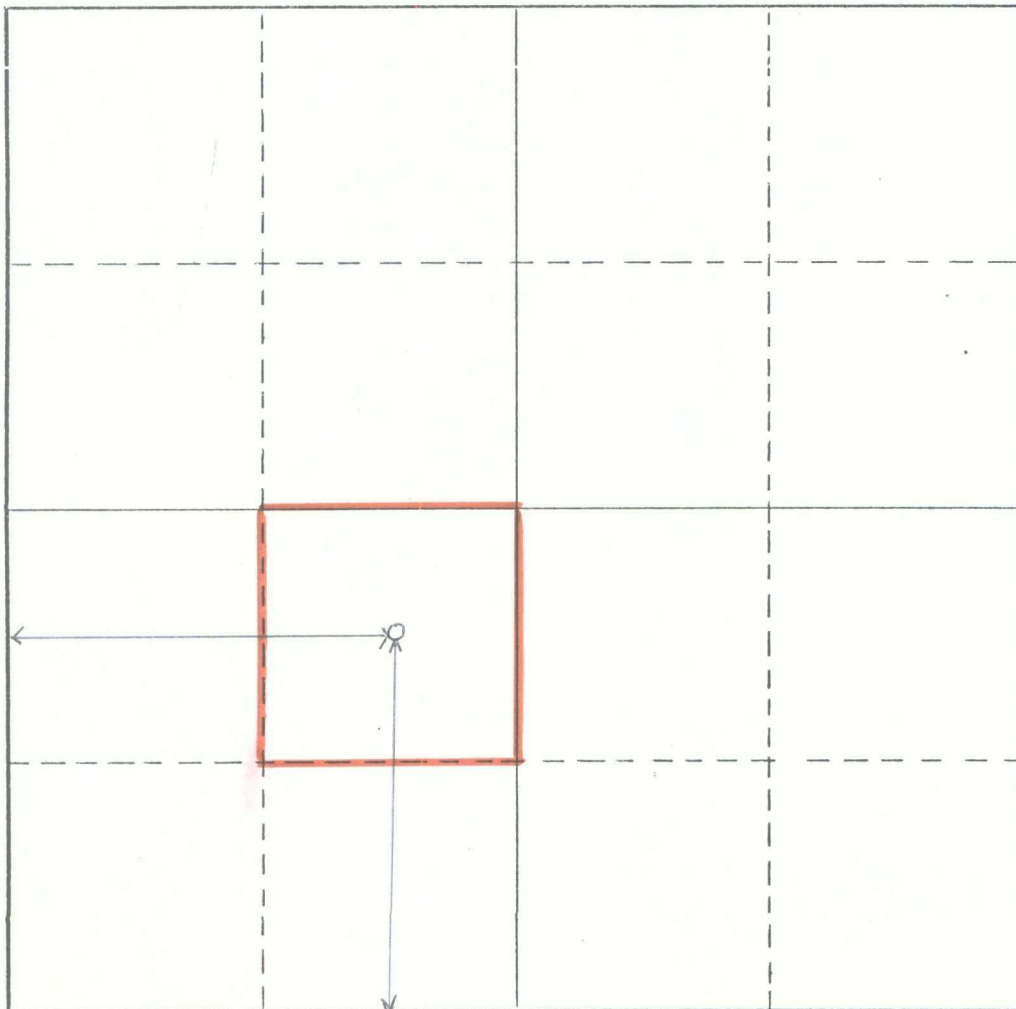
Operator Shell Oil Company			Lease Sarkeys		Well No. 2
Unit Letter K	Section 23	Township 21S	Range 37E	County Lea	
Actual Footage Location of Well: <div style="display: flex; justify-content: space-between;"> 1980 feet from the South line and 1980 feet from the West line </div>					
Ground Level Elev: 3410 DF	Producing Formation Blinebry	Pool Blinebry (Gas)		Dedicated Acreage: 40 Acres	

1. Outline the acreage dedicated to the subject well by colored pencil or hachure marks on the plat below.
2. If more than one lease is dedicated to the well, outline each and identify the ownership thereof (both as to working interest and royalty).
3. If more than one lease of different ownership is dedicated to the well, have the interests of all owners been consolidated by communitization, unitization, force-pooling, etc?

☐ Yes ☐ No If answer is "yes," type of consolidation _____

If answer is "no," list the owners and tract descriptions which have actually been consolidated. (Use reverse side of this form if necessary.) _____

No allowable will be assigned to the well until all interests have been consolidated (by communitization, unitization, forced-pooling, or otherwise) or until a non-standard unit, eliminating such interests, has been approved by the Commission.



CERTIFICATION

I hereby certify that the information contained herein is true and complete to the best of my knowledge and belief.

A. E. Cordray

Name

A. E. Cordray

Position

Staff Engineer

Company

Shell Oil Company

Date

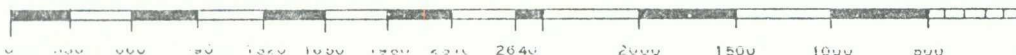
10-19-73

I hereby certify that the well location shown on this plat was plotted from field notes of actual surveys made by me or under my supervision, and that the same is true and correct to the best of my knowledge and belief.

Date Surveyed

Registered Professional Engineer
and/or Land Surveyor

Certificate No.



No. 547988

RECEIPT FOR CERTIFIED MAIL—30¢ (plus postage)

SENT TO	Acoma Oil Corp.	POSTMARK OR DATE
STREET AND NO.	812 Continental Life Bldg.	
P.O., STATE AND ZIP CODE	Fort Worth, Texas 76102	
OPTIONAL SERVICES FOR ADDITIONAL FEES		
RETURN	1. Shows to whom and date delivered	15¢
RECEIPT	With delivery to addressee only	65¢
SERVICES	2. Shows to whom, date and where delivered ..	35¢
	With delivery to addressee only	85¢
DELIVER TO ADDRESSEE ONLY		50¢
SPECIAL DELIVERY (extra fee required)		

PS Form 3800 NO INSURANCE COVERAGE PROVIDED— (See other side)
Apr. 1971 NOT FOR INTERNATIONAL MAIL * GPO : 1972 O - 480-743

OCT 25 1973

CONSERVATION COM. A.
Santa Fe

No. 547989

RECEIPT FOR CERTIFIED MAIL—30¢ (plus postage)

SENT TO	Continental Oil Co.	POSTMARK OR DATE
STREET AND NO.	P. O. Box 431	
P.O., STATE AND ZIP CODE	Midland, Texas 79701	
OPTIONAL SERVICES FOR ADDITIONAL FEES		
RETURN	1. Shows to whom and date delivered	15¢
RECEIPT	With delivery to addressee only	65¢
SERVICES	2. Shows to whom, date and where delivered ..	35¢
	With delivery to addressee only	85¢
DELIVER TO ADDRESSEE ONLY		50¢
SPECIAL DELIVERY (extra fee required)		

PS Form 3800 NO INSURANCE COVERAGE PROVIDED— (See other side)
Apr. 1971 NOT FOR INTERNATIONAL MAIL * GPO : 1972 O - 480-743

No. 547990

RECEIPT FOR CERTIFIED MAIL—30¢ (plus postage)

SENT TO	Gulf Oil Co. - U. S.	POSTMARK OR DATE
STREET AND NO.	P. O. Box 1150	
P.O., STATE AND ZIP CODE	Midland, Texas 79701	
OPTIONAL SERVICES FOR ADDITIONAL FEES		
RETURN	1. Shows to whom and date delivered	15¢
RECEIPT	With delivery to addressee only	65¢
SERVICES	2. Shows to whom, date and where delivered ..	35¢
	With delivery to addressee only	85¢
DELIVER TO ADDRESSEE ONLY		50¢
SPECIAL DELIVERY (extra fee required)		

PS Form 3800 NO INSURANCE COVERAGE PROVIDED— (See other side)
Apr. 1971 NOT FOR INTERNATIONAL MAIL * GPO : 1972 O - 480-743

No. 547991

RECEIPT FOR CERTIFIED MAIL—30¢ (plus postage)

SENT TO	Atlantic Richfield Co.	POSTMARK OR DATE
STREET AND NO.	P. O. Box 1610	
P.O., STATE AND ZIP CODE	Midland, Texas 79701	
OPTIONAL SERVICES FOR ADDITIONAL FEES		
RETURN	1. Shows to whom and date delivered	15¢
RECEIPT	With delivery to addressee only	65¢
SERVICES	2. Shows to whom, date and where delivered ..	35¢
	With delivery to addressee only	85¢
DELIVER TO ADDRESSEE ONLY		50¢
SPECIAL DELIVERY (extra fee required)		


PS Form 3800 NO INSURANCE COVERAGE PROVIDED— (See other side)
Apr. 1971 NOT FOR INTERNATIONAL MAIL * GPO : 1972 O - 480-743

No. 547992

RECEIPT FOR CERTIFIED MAIL—30¢ (plus postage)

SENT TO	Getty Oil Co.	POSTMARK OR DATE
STREET AND NO.	P. O. Box 1231	
P.O., STATE AND ZIP CODE	Midland, Texas 79701	
OPTIONAL SERVICES FOR ADDITIONAL FEES		
RETURN	1. Shows to whom and date delivered	15¢
RECEIPT	With delivery to addressee only	65¢
SERVICES	2. Shows to whom, date and where delivered ..	35¢
	With delivery to addressee only	85¢
DELIVER TO ADDRESSEE ONLY		50¢
SPECIAL DELIVERY (extra fee required)		

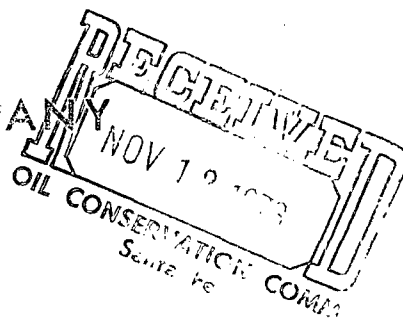
PS Form 3800 NO INSURANCE COVERAGE PROVIDED— (See other side)
Apr. 1971 NOT FOR INTERNATIONAL MAIL * GPO : 1972 O - 480-743



SHELL OIL COMPANY

PETROLEUM BUILDING
P.O. BOX 1509
MIDLAND, TEXAS 79701

October 19, 1973



Subject: Application for 40-Acre
Nonstandard Gas Proration Unit
Blinebry (Gas) Field
Lea County, New Mexico

Acoma Oil Corporation (3)
812 Continental Life Bldg.
Fort Worth, Texas 76102

Atlantic Richfield Company (3)
P. O. Box 1610
Midland, Texas 79701

Continental Oil Company (3)
P. O. Box 431
Midland, Texas 79701

Getty Oil Company (3)
P. O. Box 1231
Midland, Texas 79701

Gulf Oil Company - U.S. (3)
P. O. Box 1150
Midland, Texas 79701


Attention New Mexico Gas Accounting Unit

Gentlemen:

This is a notification that Shell is applying for 40-acre non-standard gas proration unit, Blinebry (Gas) Field, located in its Sarkeys No. 2, located 1980' FWL and 1980' FSL, Section 23, T-21-S, R-37-E, Lea County, New Mexico. The well is a Blinebry oil producer in the Blinebry pool, commingled down hole with the Drinkard. It is anticipated the Blinebry will be reclassified as a gas well upon separating the two zones and work being performed in the well.

Your approval of this proration unit will be signified by signing and returning one copy of this letter.

Yours very truly,


For: Jack L. Mahaffey
Production Manager
Mid-Continent Division

BWB:VAK

cc - New Mexico Oil Conservation Comm.
P. O. Box 2088
Santa Fe, New Mexico 87501


New Mexico Oil Conservation Comm.
P. O. Box 1980
Hobbs, New Mexico 88240

APPROVED 

COMPANY Gulf Oil Corporation

BY W. C. PALMER DIST. ENGINEER
(Name) (Title)

DATE October 26, 1973



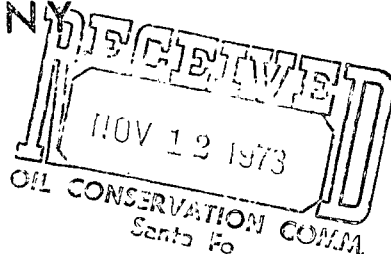
SHELL OIL COMPANY

PETROLEUM BUILDING

P.O. BOX 1509

MIDLAND, TEXAS 79701

October 19, 1973



Subject: Application for 40-Acre
Nonstandard Gas Proration Unit
Blinebry (Gas) Field
Lea County, New Mexico

Acoma Oil Corporation (3)
812 Continental Life Bldg.
Fort Worth, Texas 76102

Atlantic Richfield Company (3)
P. O. Box 1610
Midland, Texas 79701

Continental Oil Company (3)
P. O. Box 431
Midland, Texas 79701

Getty Oil Company (3)
P. O. Box 1231
Midland, Texas 79701

Gulf Oil Company - U.S. (3)
P. O. Box 1150
Midland, Texas 79701

Attention New Mexico Gas Accounting Unit

Gentlemen:

This is a notification that Shell is applying for 40-acre non-standard gas proration unit, Blinebry (Gas) Field, located in its Sarkeys No. 2, located 1980' FWL and 1980' FSL, Section 23, T-21-S, R-37-E, Lea County, New Mexico. The well is a Blinebry oil producer in the Blinebry pool, commingled down hole with the Drinkard. It is anticipated the Blinebry will be reclassified as a gas well upon separating the two zones and work being performed in the well.

Your approval of this proration unit will be signified by signing and returning one copy of this letter.

Yours very truly,

W. L. Mahaffey
For: Jack L. Mahaffey
Production Manager
Mid-Continent Division

BWB:VAK

cc - New Mexico Oil Conservation Comm.
P. O. Box 2088
Santa Fe, New Mexico 87501

New Mexico Oil Conservation Comm.
P. O. Box 1980
Hobbs, New Mexico 88240

APPROVED _____

COMPANY

Acoma Oil Corporation

BY

(Name)

(Title)

DATE

Nov 2 1973




SHELL OIL COMPANY

PETROLEUM BUILDING

P.O. BOX 1509

MIDLAND, TEXAS 79701



October 19, 1973

Subject: Application for 40-Acre
Nonstandard Gas Proration Unit
Blinebry (Gas) Field
Lea County, New Mexico

Acoma Oil Corporation (3)
812 Continental Life Bldg.
Fort Worth, Texas 76102

Atlantic Richfield Company (3)
P. O. Box 1610
Midland, Texas 79701

Continental Oil Company (3)
P. O. Box 431
Midland, Texas 79701

Getty Oil Company (3)
P. O. Box 1231
Midland, Texas 79701

Gulf Oil Company - U.S. (3)
P. O. Box 1150
Midland, Texas 79701

Attention New Mexico Gas Accounting Unit

Gentlemen:

This is a notification that Shell is applying for 40-acre non-standard gas proration unit, Blinebry (Gas) Field, located in its Sarkeys No. 2, located 1980' FWL and 1980' FSL, Section 23, T-21-S, R-37-E, Lea County, New Mexico. The well is a Blinebry oil producer in the Blinebry pool, commingled down hole with the Drinkard. It is anticipated the Blinebry will be reclassified as a gas well upon separating the two zones and work being performed in the well.

Your approval of this proration unit will be signified by signing and returning one copy of this letter.

Yours very truly,

W. L. Mahaffey

For: Jack L. Mahaffey
Production Manager
Mid-Continent Division

BWB:VAK

cc - New Mexico Oil Conservation Comm.
P. O. Box 2088
Santa Fe, New Mexico 87501

New Mexico Oil Conservation Comm.
P. O. Box 1980
Hobbs, New Mexico 88240

APPROVED ✓

COMPANY GETTY OIL COMPANY

BY R. L. Starnak Dist. Pers. Dir.
(Name) (Title)

DATE 10/31/73



SHELL OIL COMPANY

PETROLEUM BUILDING

P.O. BOX 1509

MIDLAND, TEXAS 79701

October 19, 1973

RECEIVED
NOV 12 1973
OIL CONSERVATION CO.

DATE RECEIVED: OCT 30 1973
MID-CONTINENT PRODUCTION DIVISION
OIL CONSERVATION CO. REGION

<input type="checkbox"/> Div. Prod. Mgr.	<input type="checkbox"/> Div. Engr. Mgr.
<input type="checkbox"/> Div. Engr. A. S.	<input type="checkbox"/> Div. Mech. Engr.
<input type="checkbox"/> Div. Op. Mgr. A. S.	<input type="checkbox"/> Prod. N.
<input type="checkbox"/> Div. Op. Mgr. B. S.	<input type="checkbox"/> Fac. S.
<input type="checkbox"/> Prod. Supt. N.	<input type="checkbox"/> Chem.
<input type="checkbox"/> Prod. Supt. W.	<input type="checkbox"/> Fac./Chg. Gen.
<input type="checkbox"/> Prod. Supt. Vass.	<input type="checkbox"/> C.P.C. Proj.
<input type="checkbox"/> Prod. Supt. C.	<input type="checkbox"/> Div. Petr. Engr.
<input type="checkbox"/> Div. Supt.	<input type="checkbox"/> Geol. N.
<input type="checkbox"/> Geol. N.	<input type="checkbox"/> Geol. S.
<input type="checkbox"/> Geol. S.	<input type="checkbox"/> Res. N.
<input type="checkbox"/> Res. N.	<input type="checkbox"/> Res. S.
<input type="checkbox"/> Res. S.	<input type="checkbox"/> Petro.
<input type="checkbox"/> Div. Oper. Engr.	<input type="checkbox"/> Div. Oper. Engr.
<input type="checkbox"/> Prod. Engr. S.	<input type="checkbox"/> Prod. Engr. S.
<input type="checkbox"/> Prod. Engr. N.	<input type="checkbox"/> Prod. Engr. N.
<input type="checkbox"/> Wess. & Dev.	<input type="checkbox"/> Wess. & Dev.
<input type="checkbox"/> Dril. Engr.	<input type="checkbox"/> Dril. Engr.
<input type="checkbox"/> Eval. Engr.	<input type="checkbox"/> Eval. Engr.

REPLY RECD.
REPLY NUMBER
Date Due

Subject: Application for 40-Acre
Nonstandard Gas Proration Unit
Blinebry (Gas) Field
Lea County, New Mexico

Acoma Oil Corporation (3)
812 Continental Life Bldg.
Fort Worth, Texas 76102

Atlantic Richfield Company (3)
P. O. Box 1610
Midland, Texas 79701

Continental Oil Company (3)
P. O. Box 431
Midland, Texas 79701

Getty Oil Company (3)
P. O. Box 1231
Midland, Texas 79701

Gulf Oil Company - U.S. (3)
P. O. Box 1150
Midland, Texas 79701

Attention New Mexico Gas Accounting Unit

Gentlemen:

This is a notification that Shell is applying for 40-acre non-standard gas proration unit, Blinebry (Gas) Field, located in its Sarkeys No. 2, located 1980' FWL and 1980' FSL, Section 23, T-21-S, R-37-E, Lea County, New Mexico. The well is a Blinebry oil producer in the Blinebry pool, commingled down hole with the Drinkard. It is anticipated the Blinebry will be reclassified as a gas well upon separating the two zones and work being performed in the well.

Your approval of this proration unit will be signified by signing and returning one copy of this letter.

Yours very truly,

Jack L. Mahaffey
For: Jack L. Mahaffey
Production Manager
Mid-Continent Division

BWB:VAK

cc - New Mexico Oil Conservation Comm.
P. O. Box 2088
Santa Fe, New Mexico 87501

New Mexico Oil Conservation Comm.
P. O. Box 1980
Hobbs, New Mexico 88240

APPROVED *J. R. Rhotenberry*

COMPANY ATLANTIC RICHFIELD COMPANY

BY J. R. Rhotenberry, Dist. Engr.
(Name) (Title)

DATE October 29, 1973