

NSR-935

Rule 2 R-2424

EXXON COMPANY, U.S.A.


POST OFFICE BOX 1600 • MIDLAND, TEXAS 79701

Done Nov 28

PRODUCTION DEPARTMENT
MIDCONTINENT DIVISION

KARL F. SWENSON
OPERATIONS MANAGER

October 24, 1973



File No. 22-3

Application for Non-Standard Oil
Proration Unit
Fowler-Upper Yeso Pool
Lea County, New Mexico

New Mexico Oil Conservation Commission
P. O. Box 2088
Santa Fe, New Mexico 87501

Haines Received

Attention: Mr. A. L. Porter, Jr.

Gentlemen:

Exxon Corporation respectfully requests administrative approval of a non-standard oil proration unit for our New Mexico "AB" State Well No. 3 in the Fowler-Upper Yeso Pool.

Our New Mexico "AB" State lease consists of 120 acres, being the E/2 of the NE/4 and the NE/4 of the SE/4 of Section 16, T-24-S, R-37-E, Lea County, New Mexico. New Mexico "AB" State Well No. 2 in this same pool is located in Unit Letter "H", 1,400' FNL and 510' FEL of Section 16, with the 80-acre proration unit being the E/2 of the NE/4.

In accordance with the Fowler-Upper Yeso Pool rules, we submit this application for a 40-acre non-standard oil proration unit to consist of the NE/4 of the SE/4 of Section 16, T-24-S, R-37-E, Lea County, New Mexico.

By copy of this letter, we are notifying all offset operators of this application for a non-standard unit. If the offset operators have no objection to this application, we are requesting that they execute the attached waiver and forward a copy to the Oil Conservation Commission, P. O. Box 2088, Santa Fe, New Mexico 87501, and return one copy to this office.

Listed below are the offset operators:

- ✓ Amoco Production Company, P. O. Box 3092, Houston, Texas 77001
- ✓ Gulf Oil Corporation, P. O. Box 1150, Midland, Texas 79701

In support of this application we have attached a plat showing the acreage to be dedicated to this well, the well location and offset operators. If this application cannot be granted administratively, please set it for hearing.

Very truly yours,

Karl F. Swenson

Karl F. Swenson

DLC:mej

Attachment

cc: New Mexico Oil Conservation Commission, Hobbs

cc: Offset Operators

WAIVER

New Mexico Oil Conservation Commission
P. O. Box 2088
Santa Fe, New Mexico 87501

Attention: Mr. A. L. Porter, Jr.

Gentlemen:

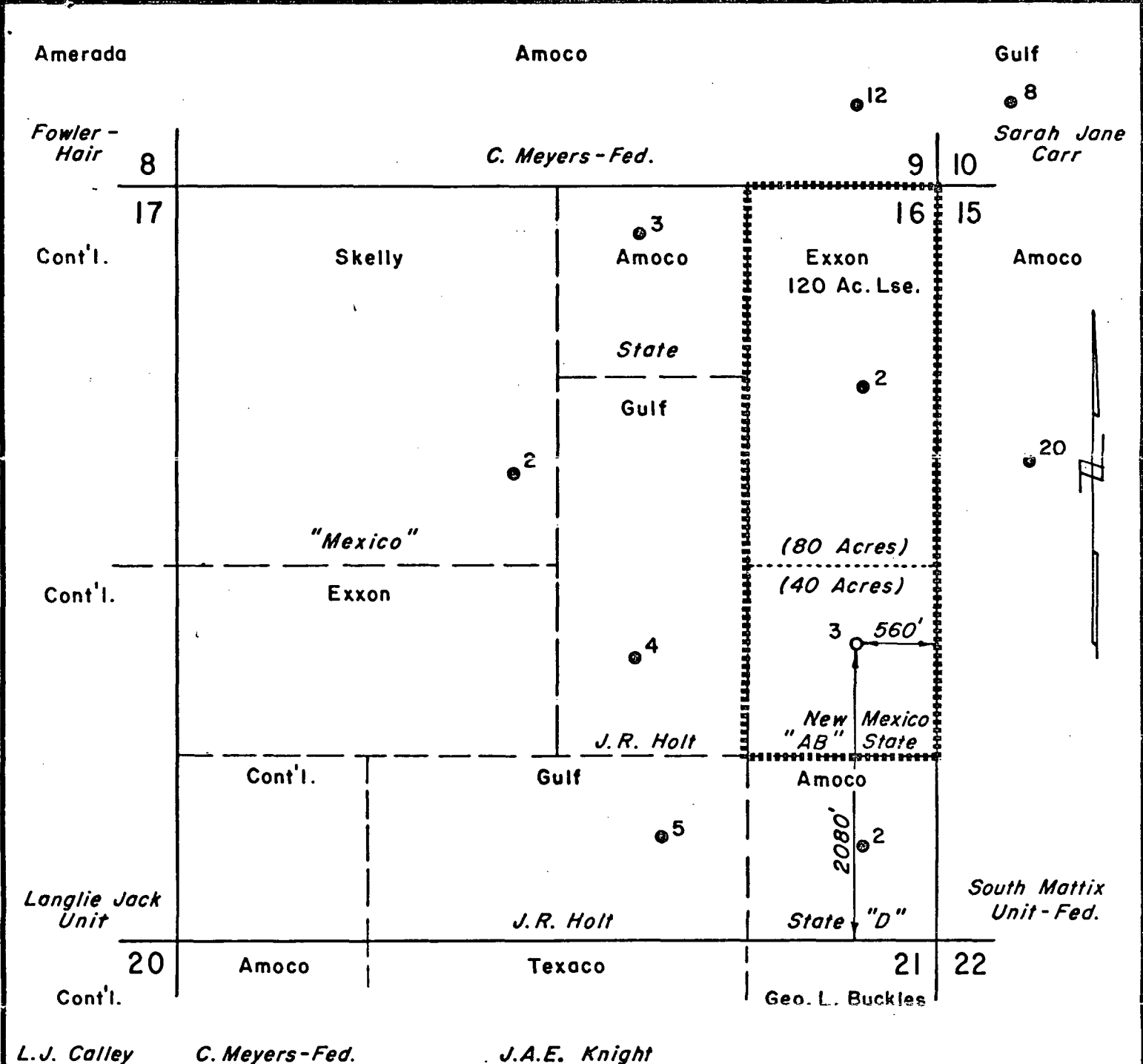
This is to advise that the undersigned has been given due notice that Exxon Corporation has made application for a non-standard oil proration unit for their New Mexico "AB" State Well No. 3, Fowler (Upper Yeso) Pool, Lea County, New Mexico. We hereby waive any objection to the granting of this application for the above well which will be located:

New Mexico "AB" State Well No. 3, located 560'
FEL & 2,080' FSL of Section 16, T-24-S, R-37-E,
Lea County, New Mexico.

Executed this _____ day of _____, 1973.

Company

By:



EXXON'S NEW MEXICO "AB" STATE LEASE
 120 ACRES IN SECTION 16, T24S-R37E
 LEA COUNTY, NEW MEXICO

EXXON COMPANY, U.S.A.
 A DIVISION OF EXXON CORPORATION
 PRODUCTION DEPARTMENT
 MIDLAND, TEXAS

DRAWN Burns
 CHECKED _____

ENGR. SECTION _____ REVISED _____
 APPROVED _____

SCALE 1"=1000'
 DATE 10-24-'73

JOB NO. _____

FILE NO.
A-6786 A

NO. OF COPIES RECEIVED		
DISTRIBUTION		
SANTA FE		
FILE		
U.S.G.S.		
LAND OFFICE		
OPERATOR		

NEW MEXICO OIL CONSERVATION COMMISSION

Form C-101
Revised 1-1-65

5A. Indicate Type of Lease

STATE ☒

FEE ☐

5. State Oil & Gas Lease No.

B-934

APPLICATION FOR PERMIT TO DRILL, DEEPEN, OR PLUG BACK

1a. Type of Work

DRILL ☒

DEEPEN ☐

PLUG BACK ☐

b. Type of Well

OIL WELL ☒

GAS WELL ☐

OTHER

SINGLE ZONE ☒

MULTIPLE ZONE ☐

2. Name of Operator

Exxon Corporation

3. Address of Operator

Box 1600, Midland, Texas 79701

4. Location of Well

UNIT LETTER "I" LOCATED 560 FEET FROM THE East LINE

AND 2,080 FEET FROM THE South LINE OF SEC. 16 TWP. 24S RGE. 37E NMPM

7. Unit Agreement Name

8. Farm or Lease Name

New Mexico "AB" State

9. Well No.

3

10. Field and Pool, or Wildcat

Fowler (Upper Yeso)

12. County

Lea

19. Proposed Depth

5,800'

19A. Formation

Upper Yeso

20. Rotary or C.T.

Rotary

21. Elevations (Show whether DF, RT, etc.)

To be filed later

21A. Kind & Status Plug. Bond

Blanket on File

21B. Drilling Contractor

Unknown

22. Approx. Date Work will start

November 12, 1973

23.

PROPOSED CASING AND CEMENT PROGRAM

SIZE OF HOLE	SIZE OF CASING	WEIGHT PER FOOT	SETTING DEPTH	SACKS OF CEMENT	EST. TOP
12-1/4"	8-5/8"	24#	1,100'	560	Surface
7-5/8"	5-1/2"	15.5#	5,800'	300	*

* Circ. back to 500' above pay zone.

HOWCO method of cementing to be used.

Minimum drilling fluid for samples and logging.

IN ABOVE SPACE DESCRIBE PROPOSED PROGRAM: IF PROPOSAL IS TO DEEPEN OR PLUG BACK, GIVE DATA ON PRESENT PRODUCTIVE ZONE AND PROPOSED NEW PRODUCTIVE ZONE. GIVE BLOWOUT PREVENTER PROGRAM, IF ANY.

I hereby certify that the information above is true and complete to the best of my knowledge and belief.

Signed A. L. Clemmer Title Proration Specialist Date Oct. 24, 1973

(This space for State Use)

APPROVED BY _____ TITLE _____ DATE _____

CONDITIONS OF APPROVAL, IF ANY:

Exxon Lse. No. 37721

NEW MEXICO OIL CONSERVATION COMMISSION

Form C-102
Supersedes C-128
Effective 1-1-65State Lse. No. B-934

WELL LOCATION AND ACREAGE DEDICATION PLAT

Federal Lse. No. _____

All distances must be from the outer boundaries of the Section.

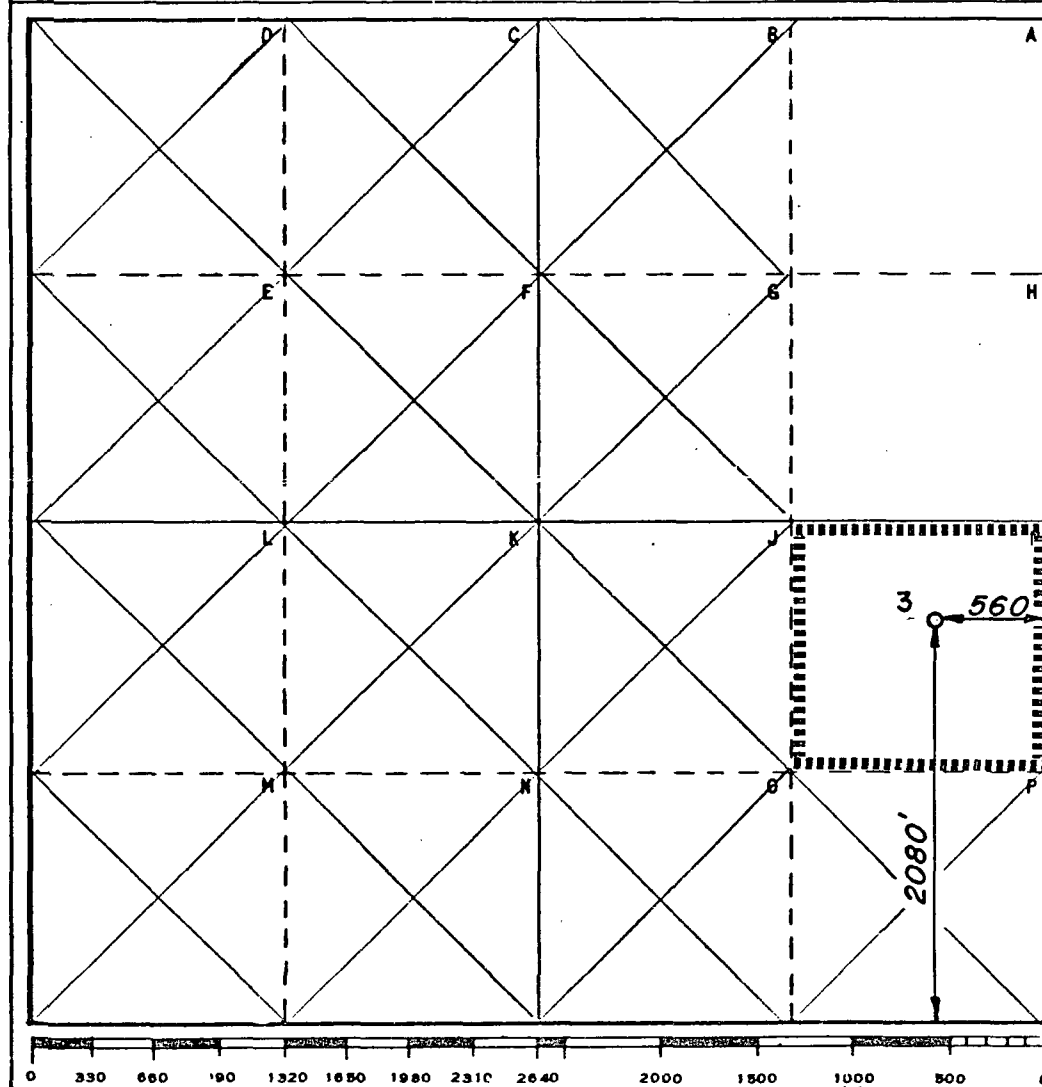
Operator Exxon Corporation			Lease New Mexico AB State		Well No. 3
Unit Letter I	Section 16	Township 24-S	Range 37-E	County Lea	
Actual Footage Location of Well: 560 feet from the East line and 2080 feet from the South line					
Ground Level Elev:	Producing Formation Upper Yeso		Pool Fowler		Dedicated Acreage: 40 Acres

1. Outline the acreage dedicated to the subject well by colored pencil or hachure marks on the plat below.
2. If more than one lease is dedicated to the well, outline each and identify the ownership thereof (both as to working interest and royalty).
3. If more than one lease of different ownership is dedicated to the well, have the interests of all owners been consolidated by communitization, unitization, force-pooling, etc?

☐ Yes ☐ No If answer is "yes," type of consolidation _____

If answer is "no," list the owners and tract descriptions which have actually been consolidated. (Use reverse side of this form if necessary.) _____

No allowable will be assigned to the well until all interests have been consolidated (by communitization, unitization, forced-pooling, or otherwise) or until a non-standard unit, eliminating such interests, has been approved by the Commission.



CERTIFICATION

I hereby certify that the information contained herein is true and complete to the best of my knowledge and belief.

Name A. L. Clemmer

Position Proration Specialist

Company Exxon Corporation
Box 1600 Midland, Texas

Date 10-24-'73

I hereby certify that the well location shown on this plat was plotted from field notes of actual surveys made by me or under my supervision, and that the same is true and correct to the best of my knowledge and belief.

Date Surveyed 10-23-'73


Registered Professional Engineer
and/or Land Surveyor

H. S. Hesterfeld
Certificate No. 1382

6.5 Miles North of Jal, New Mexico

C.E. Sec. File No. A-6786

WAIVER



New Mexico Oil Conservation Commission
P. O. Box 2088
Santa Fe, New Mexico 87501

Attention: Mr. A. L. Porter, Jr.

Gentlemen:

This is to advise that the undersigned has been given due notice that Exxon Corporation has made application for a non-standard oil proration unit for their New Mexico "AB" State Well No. 3, Fowler (Upper Yeso) Pool, Lea County, New Mexico. We hereby waive any objection to the granting of this application for the above well which will be located:

New Mexico "AB" State Well No. 3, located 560'
FEL & 2,080' FSL of Section 16, T-24-S, R-37-E,
Lea County, New Mexico.

Executed this 30th day of October, 1973.

GULF OIL CORPORATION

Company

A handwritten signature in cursive script, appearing to read "W. C. Palmer".

By: W. C. PALMER
District Engineer

*R-2424 as
amended by R-2424-A*



Amoco Production Company

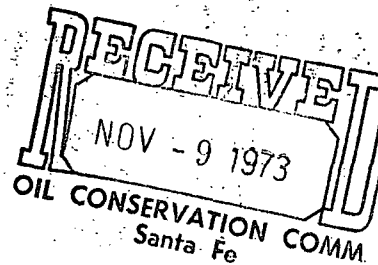
500 Jefferson Building
P.O. Box 3092
Houston, Texas 77001

J. C. Burton
Division Engineer

November 5, 1973

File: JHP-986.51NM-5130

Re: Non-Standard Oil Proration Unit
Fowler-Upper Yeso Pool
Lea County, New Mexico



New Mexico Oil Conservation Commission
P. O. Box 2088
Santa Fe, New Mexico 87501

Attention: Mr. A. L. Porter, Jr.

Gentlemen:

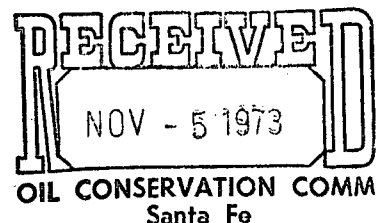
Exxon Company, U.S.A. has informed us of their application to the Oil Conservation Commission for approval of a non-standard oil proration unit for their New Mexico "AB" State Well No. 3, Fowler-Upper Yeso Pool, Lea County, New Mexico. The location of this well will be 560' FEL & 2,080' FSL, Section 16, T-24-S, R-37-E, Lea County.

As an offset operator, Amoco Production Company has no objection to this application and hereby waives notice and hearing.

Very truly yours,

cc: Exxon Company, U.S.A. ✓
P. O. Box 1600
Midland, Texas 79701

EHW:cw



WAIVER

New Mexico Oil Conservation Commission
P. O. Box 2088
Santa Fe, New Mexico 87501

Attention: Mr. A. L. Porter, Jr.

Gentlemen:


This is to advise that the undersigned has been given due notice that Exxon Corporation has made application for a non-standard oil proration unit for their New Mexico "AB" State Well No. 3, Fowler (Upper Yeso) Pool, Lea County, New Mexico. We hereby waive any objection to the granting of this application for the above well which will be located:

New Mexico "AB" State Well No. 3, located 560'
FEL & 2,080' FSL of Section 16, T-24-S, R-37-E,
Lea County, New Mexico.

Executed this 30th day of October, 1973.

GULF OIL CORPORATION

Company

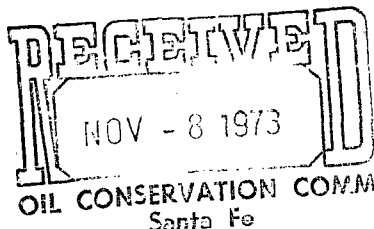


By: W. C. PALMER
District Engineer



J. C. Burton
Division Engineer

November 5, 1973



Amoco Production Company

500 Jefferson Building
P.O. Box 3092
Houston, Texas 77001

NSP-935

File: JHP-986.51NM-5130

Re: Non-Standard Oil Proration Unit
Fowler-Upper Yeso Pool
Lea County, New Mexico

New Mexico Oil Conservation Commission
P. O. Box 2088
Santa Fe, New Mexico 87501

Attention: Mr. A. L. Porter, Jr.

Gentlemen:

Exxon Company, U.S.A. has informed us of their application to the Oil Conservation Commission for approval of a non-standard oil proration unit for their New Mexico "AB" State Well No. 3, Fowler-Upper Yeso Pool, Lea County, New Mexico. The location of this well will be 560' FEL & 2,080' FSL, Section 16, T-24-S, R-37-E, Lea County.

As an offset operator, Amoco Production Company has no objection to this application and hereby waives notice and hearing.

Very truly yours,

J.C. Burton

cc: Exxon Company, U.S.A.
P. O. Box 1600
Midland, Texas 79701

EHW:cw