

BURLESON & HUFF

OIL PROPERTIES
BOX 935 - PHONE 683-4747
MIDLAND, TEXAS 79701

May 13, 1974

NRP-951

104 D II

Rec June 16

New Mexico Oil Conservation Commission
P. O. Box 2088
Santa Fe, New Mexico 87501

Re: Request for Non-standard Gas Proration Unit
Burleson & Huff Jenkins Lease
SW/4 of Section 29, T-25-S, R-37-E,
Lea County, New Mexico

Case 5233
Compulsory
Proration

Gentlemen:

We propose to re-enter the Burleson & Huff Number 3 Jenkins well and attempt completion in the Seven Rivers and Yates formations at depths of about 3000 and 2700 feet respectively. The well is located 1980 feet from the West line and 760 feet from the South line of Section 29. We anticipate that we will obtain gas production in both the Seven Rivers and Yates formations, and both such zones are included in the Jalmat Gas Field and are covered by the field rules thereof. Our lease acreage consists of the above captioned acreage only, and we therefore request that you approve a non-standard gas proration unit for our well in the Jalmat Gas Field consisting of the SW/4 of Section 29.

We are enclosing three copies of a plat showing the location of the well and the proposed 160 acre proration unit which is colored in red. Also shown on the plat are the off-setting operators to our proposed 160 acre unit.

A copy of this letter and the enclosed plat has been sent by certified mail, return receipt requested, to all off-setting operators, to-wit: Bettis, Boyle & Stovall, Texas Pacific Oil Company, Gulf Oil Company and Atlantic Richfield Company. As soon as we have received the return receipts from all of these operators we will forward them to you.

We will appreciate your favorable action on our request.

Yours very truly,

BURLESON & HUFF

Jack Huff

Page Two


May 13, 1974

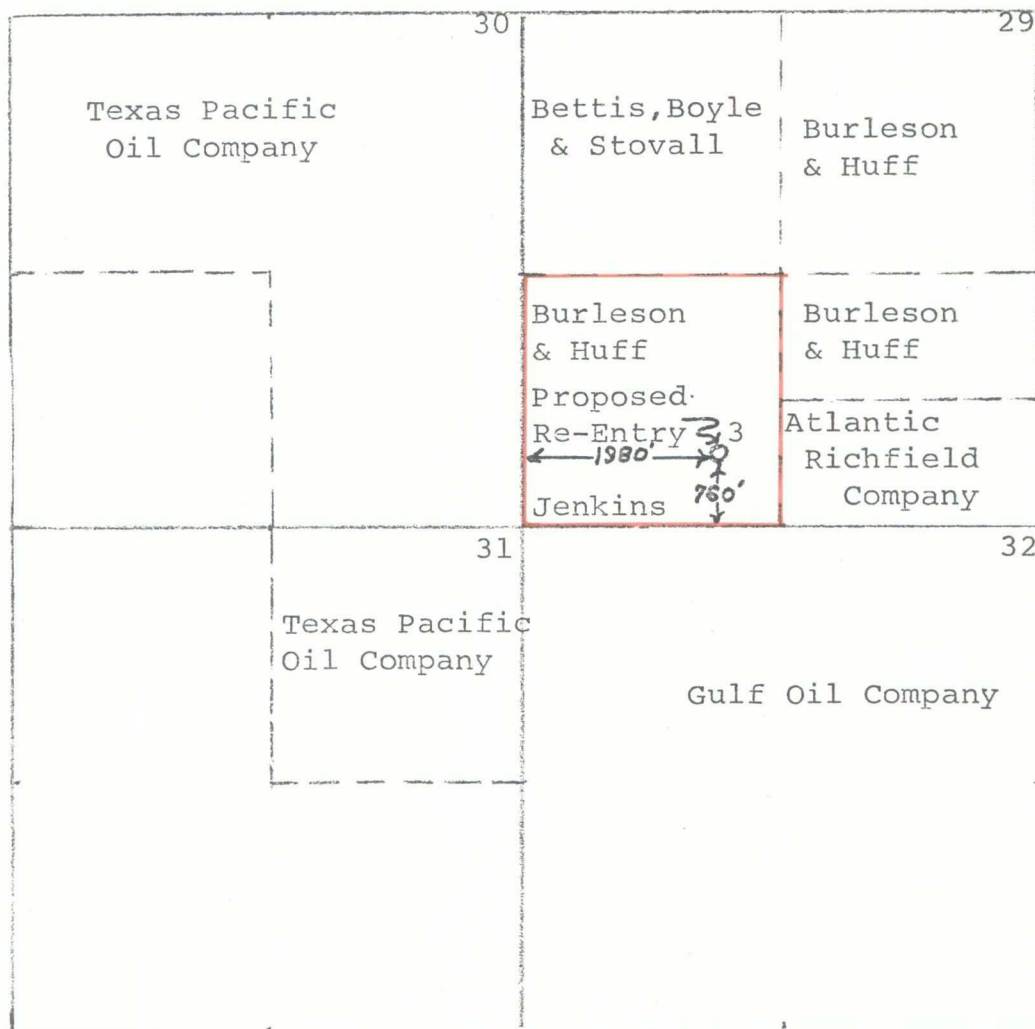
cc: Bettis, Boyle & Stovall
P. O. Box 1168
Graham, Texas 76046

Texas Pacific Oil Company
Box 4067
Midland, Texas 79701

Gulf Oil Company
Box 1150
Midland, Texas 79701

Atlantic Richfield Company
Box 1610
Midland, Texas 79701





TOWNSHIP 25 SOUTH, RANGE 37 EAST


LEA COUNTY, NEW MEXICO

OIL CONSERVATION COMMISSION
Hobbs DISTRICT

OIL CONSERVATION COMMISSION
BOX 2088
SANTA FE, NEW MEXICO

DATE May 21, 1974

RE: Proposed MC _____
Proposed DHC _____
Proposed NSL _____
Proposed SWD _____
Proposed WFX _____
Proposed PMX _____
NSP X



Gentlemen:

I have examined the application dated _____
for the Burleson & Huff Jenkins #3-N 29-25-37
Operator Lease and Well No. Unit, S-T-R

and my recommendations are as follows:

O.K.---J.D.R.

Yours very truly,

A handwritten signature in cursive script, appearing to read "J. D. R.", written over a horizontal line.