

District I  
1625 N French Dr, Hobbs, NM 88240  
District II  
1301 W. Grand Avenue, Artesia, NM 88210  
District III  
1000 Rio Brazos Road, Aztec, NM 87410  
District IV  
1220 S. St. Francis Dr., Santa Fe, NM 87505

State of New Mexico  
Minerals and Natural Resources  
Oil Conservation Division  
1220 South St. Francis Dr.  
Santa Fe, NM 87505

Form C-141  
Revised October 10, 2003

Submit 2 Copies to appropriate  
District Office in accordance  
with Rule 116 on back  
side of form

## Release Notification and Corrective Action

### OPERATOR

☒ Initial Report ☐ Final Report

Name of Company	Purvis Operating Co.	Contact	Donnie E. Brown
Address	PO Box 51990, Midland, TX 79710	Telephone No.	432-682-7346
Facility Name	Gladiola SWD System (HOUSTON)	Facility Type	Saltwater Disposal System

Surface Owner	Dean Kinsolving	Mineral Owner	Unknown	Lease No.	NA
---------------	-----------------	---------------	---------	-----------	----

### LOCATION OF RELEASE

API # 30.025.07141.00.00

ASSOCIATED WELL GLADIOLA SWD H

Unit Letter	Section	Township	Range	Feet from the	North/South Line	Feet from the	East/West Line	County
J	26	12S	37	1500' approx.	South	2200' approx.	East	Lea

(See Attached Map)

Latitude \_\_\_\_\_ Longitude \_\_\_\_\_

### NATURE OF RELEASE

Type of Release	Saltwater	Volume of Release	300 bbls., Est.	Volume Recovered	None. Soaked away.
Source of Release	6" PVC Pipe Line	Date & Hr of Occurrence:	p.m. of 8-18-09 (Est.)	Date and Hour of Discovery	pm of 8-19-2009
Was Immediate Notice Given?	<input checked="" type="checkbox"/> Yes <input type="checkbox"/> No <input type="checkbox"/> Not Required	If YES, To Whom?	Geoffrey Leking		
By Whom?	Briggs Donaldson	Date and Hour	2:25 p.m., 8-20-2009		
Was a Watercourse Reached?	<input type="checkbox"/> Yes <input checked="" type="checkbox"/> No	If YES, Volume Impacting the Watercourse.	None		

If a Watercourse was Impacted, Describe Fully.\*

Not Impacted.



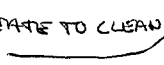
Describe Cause of Problem and Remedial Action Taken.\*

A 6" PVC saltwater disposal line developed a crack that leaked saltwater. The pipe was dug up and replaced with approximately 85' of new PVC pipe. The soil that was dug up was replaced with fresh soil. The saltwater-contaminated soil is in the process of being hauled to a land farm.

Describe Area Affected and Cleanup Action Taken.\*

The area affected is approximately 0.26 acres in the form of an ellipse running 135' North and South from the source of the leak with the affected area being east and northeast 56' to 85' (see attached drawing). Vertical and lateral characterization of the affected area will be done before clean up action is started.

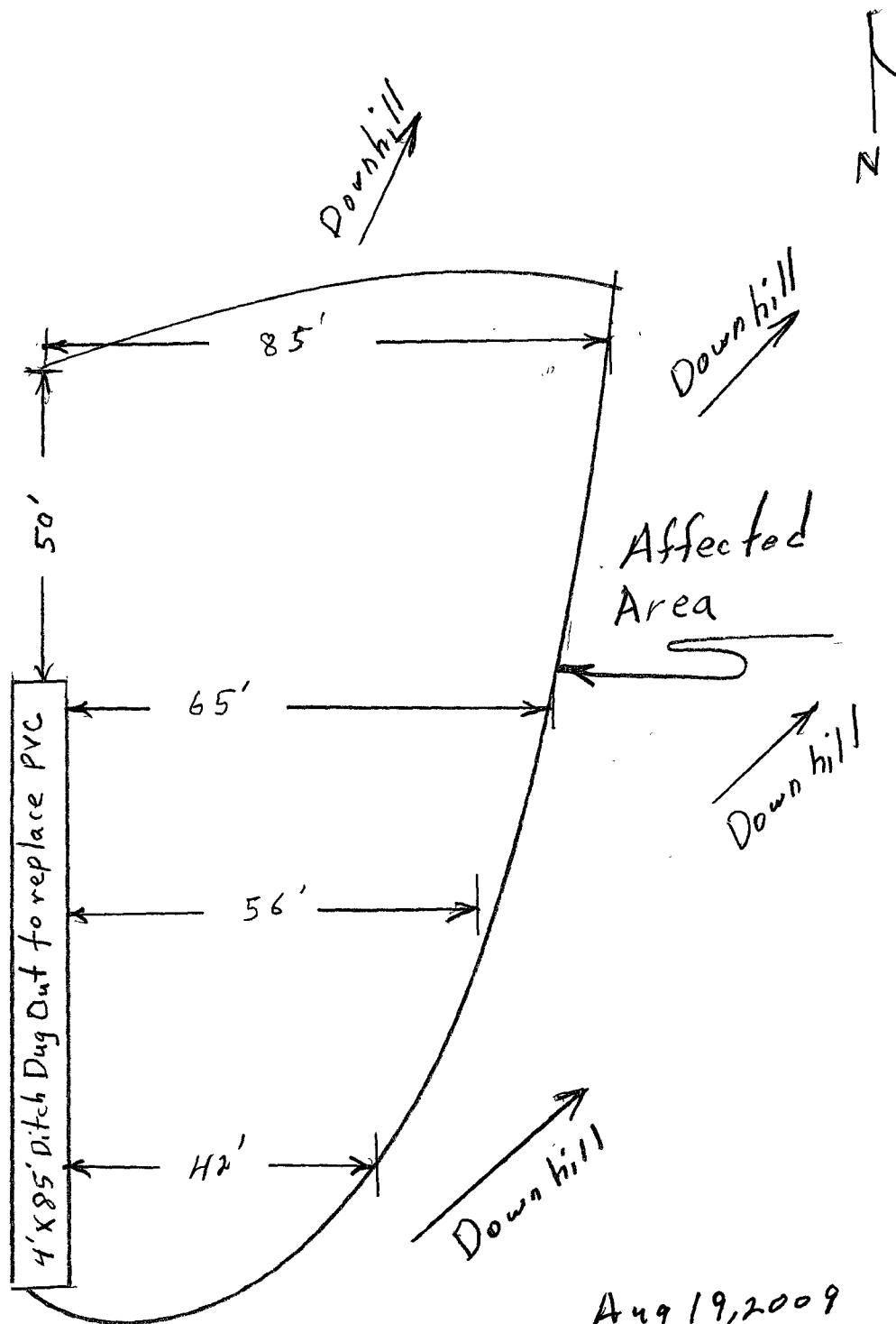
I hereby certify that the information given above is true and complete to the best of my knowledge and understand that pursuant to NMOCD rules and regulations all operators are required to report and/or file certain release notifications and perform corrective actions for releases which may endanger public health or the environment. The acceptance of a C-141 report by the NMOCD marked as "Final Report" does not relieve the operator of liability should their operations have failed to adequately investigate and remediate contamination that pose a threat to ground water, surface water, human health or the environment. In addition, NMOCD acceptance of a C-141 report does not relieve the operator of responsibility for compliance with any other federal, state, or local laws and/or regulations.

Signature: 		<b>OIL CONSERVATION DIVISION</b>	
Printed Name: Donnie E. Brown		ENV. ENGINEER: Approved by District Supervisor: 	
Title: Petroleum Engineer		Approval Date: 08/25/09	Expiration Date: 10/26/09
E-mail Address: eng@purvisop.com		Conditions of Approval: DELINEATE TO CLEAN +1, SUBMIT FINAL C-141 BY  Attached <input type="checkbox"/>	
Date: August 21, 2009 Phone: 432-682-7346		IRP.09.09.2284	

\* Attach Additional Sheets If Necessary

FOR 0927231539

Saltwater Leak  
Gladiola SWD System  
w/2 SW Sec 26 T129 R37E  
Lea Co, New Mexico



Aug 19, 2009

