


401 Ft. Worth Club Building
Ft. Worth, Texas 76102

Telephone 336-5111
Area Code 817

Petro-Lewis Corporation
Oil and Gas Producers

August 30, 1974



State of New Mexico
Oil Conservation Commission
P. O. Box 2088
Santa Fe, New Mexico 87501

Attention: Mr. A. L. Porter, Jr.

NSP - 972
104 D II
Due Oct 3

Re: Petro-Lewis Corporation
J. G. Randle No. 1
Blinebry Gas Pool Well
Lea County, New Mexico

Gentlemen:

Petro-Lewis Corporation respectfully requests administrative approval for its J. G. Randle No. 1 to be classified as a Blinebry Gas Pool well and assigned an 80-acre, non-standard gas proration unit. J. G. Randle No. 1 is located 1980 feet from the north and east lines of Section 20, T-21-S, R-37-E, Lea County, New Mexico. Please find attached copies of forms C-128, C-102, C-103 and C-104 and a plat showing the area of the location. Also, please find a copy of the letter sent to all of the Offset Operators requesting a waiver of objection to this application and a mailing list of those operators.

Very truly yours,

Petro-Lewis Corporation

H. S. Winston
H. S. Winston

HSW:pmr

Attachments

cc: Joe D. Ramey
Oil Conservation Commission
Hobbs, New Mexico 88240

NEW MEXICO
OIL CONSERVATION COMMISSION

Form C-128

Well Location and/or Gas Proration Plat

Date 7-31-56

Operator Amerada Petroleum Corporation Lease J.G. Randle

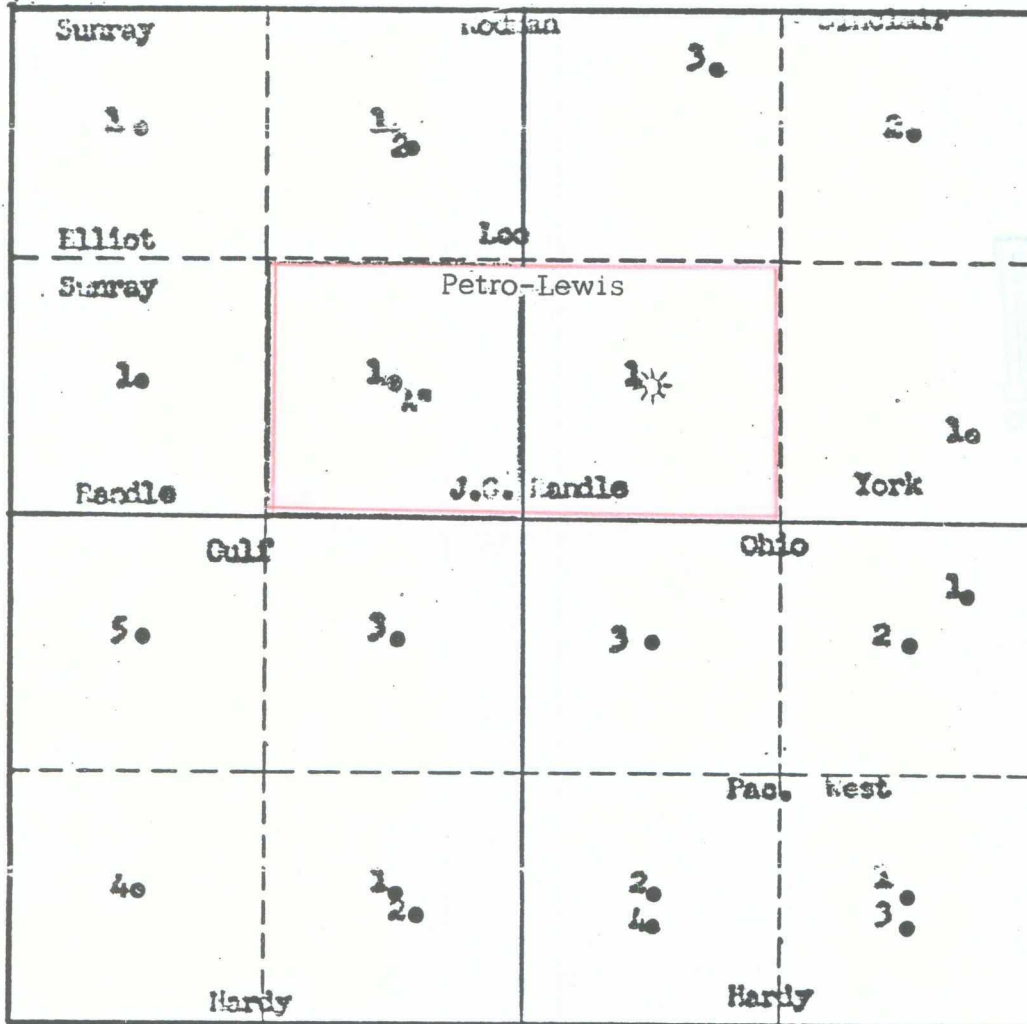
Well No. 1 Section 20 Township 21-S Range 37-E NMPM

Located 1980 Feet From North Line, 1980 Feet From West Line,

Lea County, New Mexico. G. L. Elevation 3505'

Name of Producing Formation Petro Pool Blincry Dedicated Acreage 40

(Note: All distances must be from outer boundaries of Section)



SCALE: 1"=1000'

Is this Well a Dual Comp. ? Yes No X

If the answer to Question 1 is yes, are there any other dually completed wells within the dedicated acreage? Yes No

This is to certify that the above plat was prepared from field notes of actual surveys made by me or under my supervision and that the same are true and correct to the best of my knowledge and belief.

Name W.G. Abbott
Position Engineer
Representing Amerada Petroleum Corporation
Address Drawer D - Monument, New Mexico

Date Surveyed
Registered Professional Engineer and/or Land Surveyor

NEW MEXICO OIL CONSERVATION COMMISSION
WELL LOCATION AND ACREAGE DEDICATION PLAT

Form C-102
Supersedes C-128
Effective 1-1-65

All distances must be from the outer boundaries of the Section.

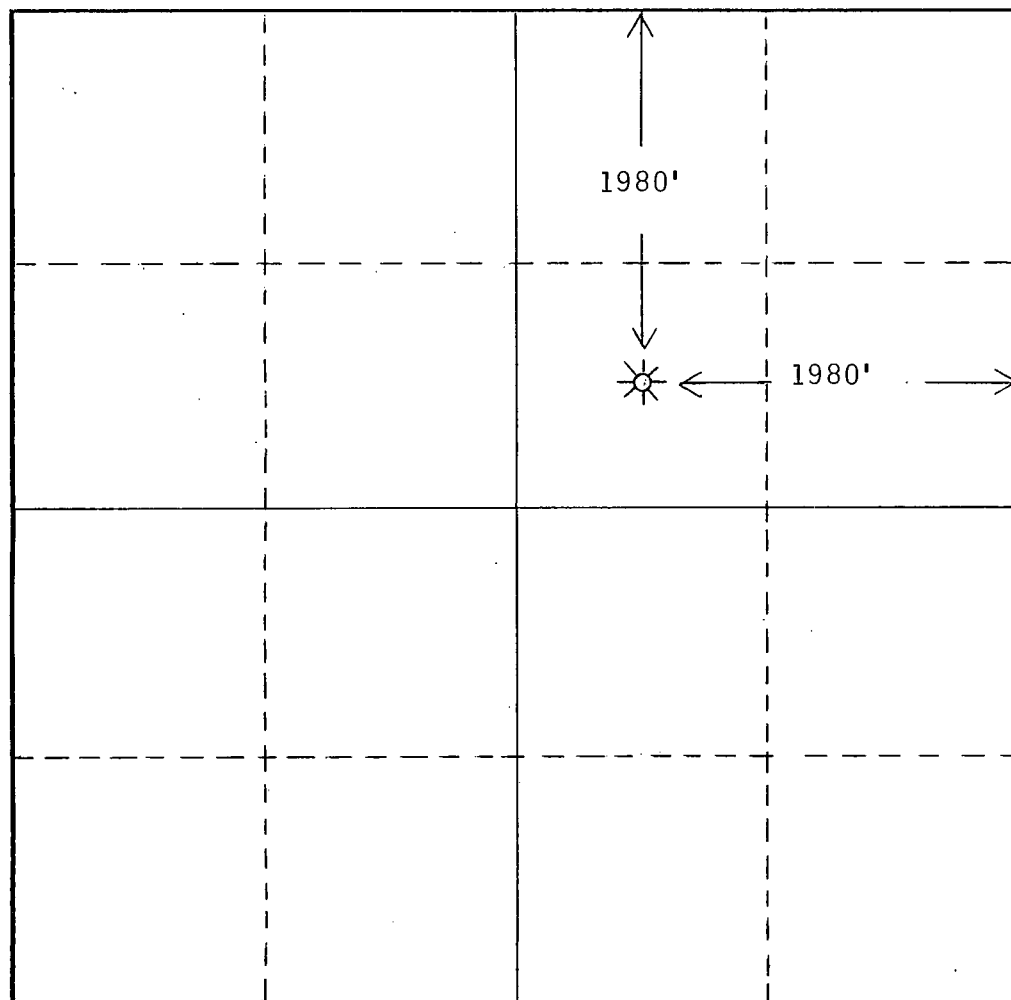
Operator Petro-Lewis Corporation			Lease J. G. Randle		Well No. 1
Unit Letter G	Section 20	Township 21S	Range 37E	County Lea	
Actual Footage Location of Well: 1980 feet from the North line and 1980 feet from the East line					
Ground Level Elev: 3495	Producing Formation Blinebry		Pool Blinebry Gas		Dedicated Acreage: 80 Acres

1. Outline the acreage dedicated to the subject well by colored pencil or hachure marks on the plat below.
2. If more than one lease is dedicated to the well, outline each and identify the ownership thereof (both as to working interest and royalty).
3. If more than one lease of different ownership is dedicated to the well, have the interests of all owners been consolidated by communitization, unitization, force-pooling, etc?

☐ Yes ☐ No If answer is "yes," type of consolidation _____

If answer is "no," list the owners and tract descriptions which have actually been consolidated. (Use reverse side of this form if necessary.) _____

No allowable will be assigned to the well until all interests have been consolidated (by communitization, unitization, forced-pooling, or otherwise) or until a non-standard unit, eliminating such interests, has been approved by the Commission.



CERTIFICATION

I hereby certify that the information contained herein is true and complete to the best of my knowledge and belief.

H. S. Winston
Name

H. S. Winston

Position
Petroleum Engineer

Company
Petro-Lewis Corp.

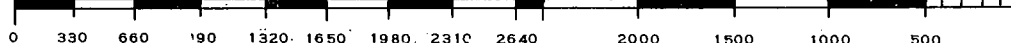
Date
8/30/74

I hereby certify that the well location shown on this plat was plotted from field notes of actual surveys made by me or under my supervision, and that the same is true and correct to the best of my knowledge and belief.

Date Surveyed

Registered Professional Engineer and/or Land Surveyor


Certificate No.



NO. OF COPIES RECEIVED	
DISTRIBUTION	
SANTA FE	
FILE	
U.S.G.S.	
LAND OFFICE	
OPERATOR	

NEW MEXICO OIL CONSERVATION COMMISSION

Form C-103
Supersedes Old
C-102 and C-103
Effective 1-1-65



5a. Indicate Type of Lease	
State <input type="checkbox"/>	Fee <input checked="" type="checkbox"/>
5. State Oil & Gas Lease No.	
7. Unit Agreement Name	
8. Farm or Lease Name	
J. G. Randle	
9. Well No.	
1	
10. Field and Pool, or Wildcat	
Blinebry	
12. County	
Lea	

SUNDRY NOTICES AND REPORTS ON WELLS

(DO NOT USE THIS FORM FOR PROPOSALS TO DRILL OR TO DEEPEN OR PLUG BACK TO A DIFFERENT RESERVOIR. USE "APPLICATION FOR PERMIT --" (FORM C-101) FOR SUCH PROPOSALS.)

1. OIL WELL <input type="checkbox"/> GAS WELL <input checked="" type="checkbox"/> OTHER-
2. Name of Operator
Petro-Lewis Corporation
3. Address of Operator
401 Fort Worth Club Bldg., Fort Worth, Texas 76102
4. Location of Well
UNIT LETTER <u>G</u> <u>1980</u> FEET FROM THE <u>N</u> LINE AND <u>1980</u> FEET FROM
THE <u>E</u> LINE, SECTION <u>20</u> TOWNSHIP <u>21S</u> RANGE <u>37E</u> NMPM.
15. Elevation (Show whether DF, RT, GR, etc.)
3495 Gr.

16. Check Appropriate Box To Indicate Nature of Notice, Report or Other Data	
NOTICE OF INTENTION TO:	SUBSEQUENT REPORT OF:
PERFORM REMEDIAL WORK <input type="checkbox"/>	REMEDIAL WORK <input checked="" type="checkbox"/>
TEMPORARILY ABANDON <input type="checkbox"/>	COMMENCE DRILLING OPNS. <input type="checkbox"/>
PULL OR ALTER CASING <input type="checkbox"/>	CASING TEST AND CEMENT JOB <input type="checkbox"/>
OTHER <input type="checkbox"/>	OTHER <input type="checkbox"/>
PLUG AND ABANDON <input type="checkbox"/>	ALTERING CASING <input type="checkbox"/>
CHANGE PLANS <input type="checkbox"/>	PLUG AND ABANDONMENT <input type="checkbox"/>

17. Describe Proposed or Completed Operations (Clearly state all pertinent details, and give pertinent dates, including estimated date of starting any proposed work) SEE RULE 1103.

The following work was done to convert this well from Drinkard oil to Blinebry gas:

8/5/74 Set CIBP @ 6120'-Capped with 7' of cement. Perf. 14 jet shots between 5603' - 6038'.

8/6/74 Acidized perfs. with 1000 gals. 15% NE acid.

8/7/74 Fraced perfs. with 46,000 gals. gelled salt water with avg. of 1.1 pspg.

8/8/74 Ran 2 3/8" tbq. Set packer at 5553'.

8/9/74 - 8/17/74 Swabbing and flowing back frac water load.

18. I hereby certify that the information above is true and complete to the best of my knowledge and belief.

SIGNED H. S. Weinberg TITLE Petroleum Engineer DATE 8-19-74

APPROVED BY _____ TITLE _____ DATE _____

CONDITIONS OF APPROVAL, IF ANY:

DISTRIBUTION		
SANTA FE		
FILE		
U.S.G.S.		
LAND OFFICE		
TRANSPORTER	OIL	
	GAS	
OPERATOR		
PRORATION OFFICE		

NEW MEXICO OIL CONSERVATION COMMISSION
REQUEST FOR ALLOWABLE
AND
AUTHORIZATION TO TRANSPORT OIL AND NATURAL GAS

Form C-104
Supersedes Old C-104 and C-
Effective 1-1-65

SEP - 3 1974

I. Operator
Petro-Lewis Corporation
Address
401 Fort Worth Club Building, Fort Worth, Texas 76102
Reason(s) for filing (Check proper box)
New Well ☐ Change in Transporter of:
Recompletion ☒ Oil ☐ Dry Gas ☒
Change in Ownership ☐ Casinghead Gas ☐ Condensate ☐
Other (Please explain)
If change of ownership give name and address of previous owner

II. DESCRIPTION OF WELL AND LEASE

Lease Name J. G. Randle	Well No. 1	Pool Name, Including Formation Blinebry	Kind of Lease State, Federal or Fee	Lease No. Fee
Location Unit Letter G, 1980 Feet From The N Line and 1980 Feet From The E Line of Section 20 Township 21S Range 37E, NMPM, Lea County				

III. DESIGNATION OF TRANSPORTER OF OIL AND NATURAL GAS

Name of Authorized Transporter of Oil <input type="checkbox"/> or Condensate <input checked="" type="checkbox"/> Texas New Mexico Pipeline Company	Address (Give address to which approved copy of this form is to be sent) Box 1510, Midland, Texas 79701
Name of Authorized Transporter of Casinghead Gas <input type="checkbox"/> or Dry Gas <input checked="" type="checkbox"/> Northern Natural Gas	Address (Give address to which approved copy of this form is to be sent) Box 2300, Midland, Texas 79701
If well produces oil or liquids, give location of tanks. Unit G Sec. 20 Twp. 21S Rge. 37E	Is gas actually connected? Yes When NA

If this production is commingled with that from any other lease or pool, give commingling order number: PLC 38

IV. COMPLETION DATA

Designate Type of Completion - (X)	Oil Well	Gas Well	New Well	Workover	Deepen	Plug Back	Same Rest'v.	Diff. Rest'v.
		X		X		X		X
Date Spudded NA	Date Compl. Ready to Prod. 8/12/74	Total Depth 8950	P.B.T.D. 6113					
Elevations (DF, RKB, RT, GR, etc.) 3495 GR	Name of Producing Formation Blinebry	Top Oil/Gas Pay 5603	Tubing Depth 5573					
Perforations 5603' - 6038'			Depth Casing Shoe 7550					
TUBING, CASING, AND CEMENTING RECORD								
HOLE SIZE	CASING & TUBING SIZE	DEPTH SET	SACKS CEMENT					
17 1/4"	13"	228'	200					
11"	8 5/8"	2871'	1550					
7 3/8"	5 1/2"	7550'	650					

V. TEST DATA AND REQUEST FOR ALLOWABLE OIL WELL

(Test must be after recovery of total volume of load oil and must be equal to or exceed top allowable for this depth or be for full 24 hours)

Date First New Oil Run To Tanks	Date of Test	Producing Method (Flow, pump, gas lift, etc.)	
Length of Test	Tubing Pressure	Casing Pressure	Choke Size
Actual Prod. During Test	Oil - Bbls.	Water - Bbls.	Gas - MCF

GAS WELL

Actual Prod. Test-MCF/D 722	Length of Test 24 Hrs.	Bbls. Condensate/MMCF 19	Gravity of Condensate 37.8°
Testing Method (pitot, back pr.) meter run	Tubing Pressure (Shut-in) 900 psig	Casing Pressure (Shut-in) Packer	Choke Size 19/64"

VI. CERTIFICATE OF COMPLIANCE

I hereby certify that the rules and regulations of the Oil Conservation Commission have been complied with and that the information given above is true and complete to the best of my knowledge and belief.

H. S. Winters
(Signature)

Petroleum Engineer

(Title)

8/22/74

(Date)

OIL CONSERVATION COMMISSION

APPROVED _____, 19____

BY _____

TITLE _____

This form is to be filed in compliance with RULE 1104.

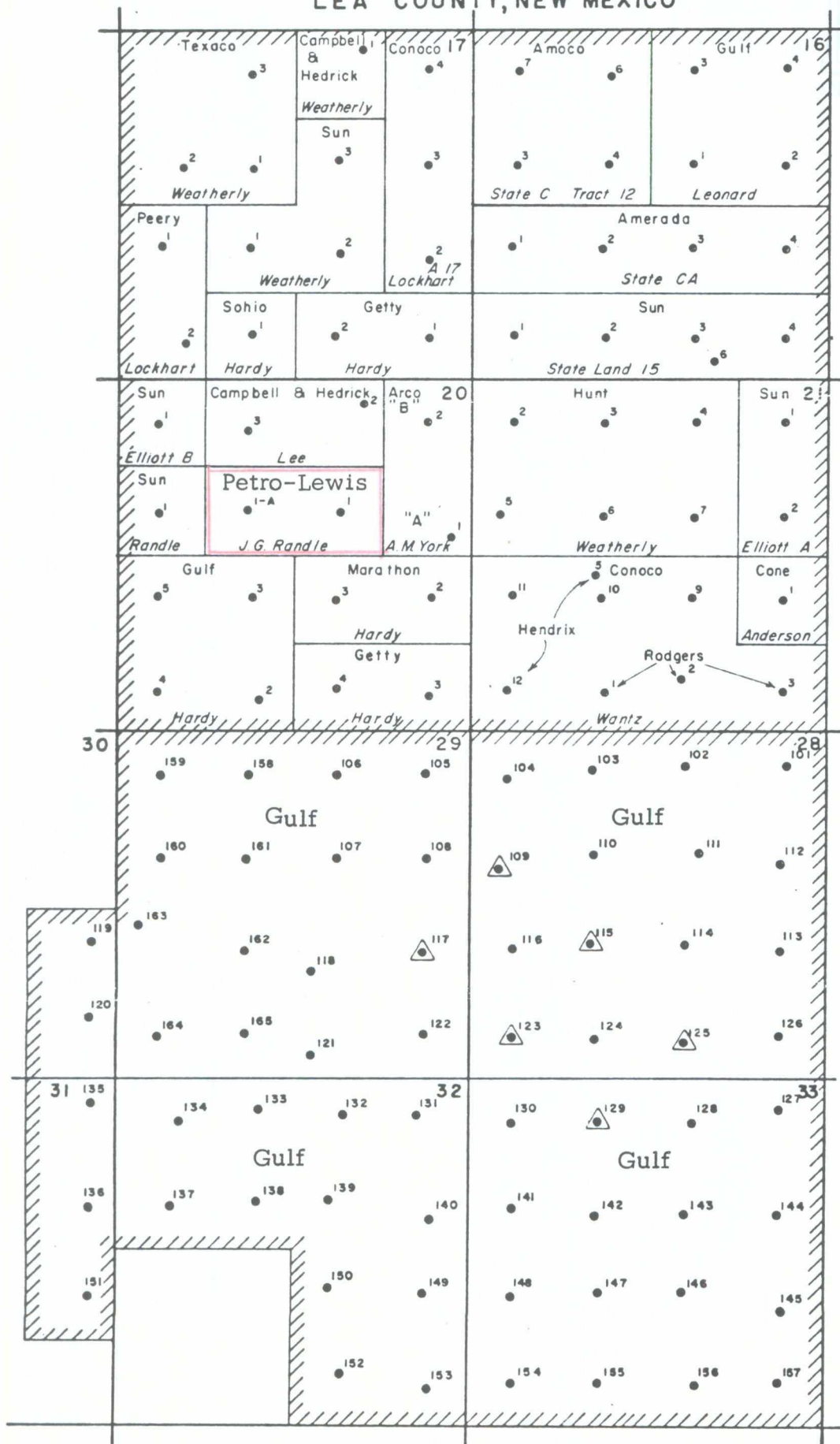
If this is a request for allowable for a newly drilled or deepened well, this form must be accompanied by a tabulation of the deviation tests taken on the well in accordance with RULE 111.

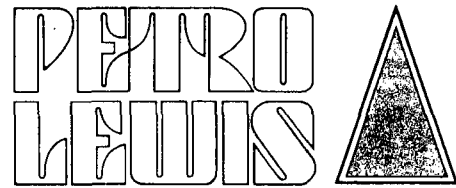
All sections of this form must be filled out completely for allowable on new and recompleted wells.

Fill out only Sections I, II, III, and VI for changes of owner, well name or number, or transporter or other such change of condition.

Separate Forms C-104 must be filed for each pool in multiple

T. - 21-S. — R. - 37-E.
LEA COUNTY, NEW MEXICO





401 Ft. Worth Club Building
Ft. Worth, Texas 76102

Telephone 336-5111
Area Code 817

Petro-Lewis Corporation
Oil and Gas Producers

August 30, 1974

SEP - 4 1974

To: All Offset Operators,
Mailing List Attached

Re: Petro-Lewis Corporation
J. G. Randle No. 1
Blinebry Gas Pool
Lea County, New Mexico

Gentlemen:

Petro-Lewis Corporation has made application to the New Mexico Oil Conservation Commission for its J. G. Randle No. 1 to be classified as a Blinebry Gas Pool well and to be assigned an 80-acre non-standard gas proration unit. A plat and a copy of the application is attached hereto for your information.

If you have no objection to the application, please forward one approved copy of the attached waiver to the Oil Conservation Commission and one copy to this office. The third attached copy of the waiver is for your files. Stamped, addressed envelopes are enclosed for your convenience.

We hope that you will be able to give this request your prompt consideration. If you have any questions or desire any additional information, please contact the undersigned at the above telephone number. Thank you very much.

Very truly yours,

Petro-Lewis Corporation

Original Signed By:
HAROLD S. WINSTON

Harold S. Winston

HSW:pmr

Attachments

SEP - 6 1970

OFFSET OPERATORS TO
PETRO-LEWIS CORPORATION
J. G. RANDLE NO. 1
BLINEBRY GAS POOL
LEA COUNTY, NEW MEXICO


Atlantic Richfield Co.
P.O. Box 1610
Midland, Texas 79701
Attn: J. R. Rhotenberry

Campbell & Hedrick Oil Co.
Box 401
Midland, Texas 79701
Attn: Oley F. Hedrick

Gulf Oil Company
Box 670
Hobbs, New Mexico 88240
Attn: C. D. Borland, Jr.

Marathon Oil Company
P. O. Box 552
Midland, Texas 79701
Attn: District Engineer

Sun Oil Company
Box 1861
Midland, Texas 79701



New Mexico Oil Conservation Commission
P. O. Box 2088
Santa Fe, New Mexico 87501


Attention: Mr. A. L. Porter, Jr.

Gentlemen:

The undersigned Offset Operator has been notified of Petro-Lewis Corporation's application to have its J. G. Randle No. 1 classified as a Blinebry Gas Pool well and assigned an 80-acre, non-standard gas production unit. J. G. Randle No. 1 is located 1980 feet from the north and east lines of Section 20, T-22-S, R-37-E, Lea County, New Mexico.

Please be advised that the undersigned has no objection to the administrative approval of the above application.

Very truly yours,


By 

SUN OIL COMPANY

Company

September 4, 1974

Date



New Mexico Oil Conservation Commission
P. O. Box 2088
Santa Fe, New Mexico 87501

Attention: Mr. A. L. Porter, Jr.

Gentlemen:

The undersigned Offset Operator has been notified of Petro-Lewis Corporation's application to have its J. G. Randle No. 1 classified as a Blinebry Gas Pool well and assigned an 80-acre, non-standard gas pro-ration unit. J. G. Randle No. 1 is located 1980 feet from the north and east lines of Section 20, T-22-S, R-37-E, Lea County, New Mexico.

Please be advised that the undersigned has no objection to the administrative approval of the above application.

Very truly yours,

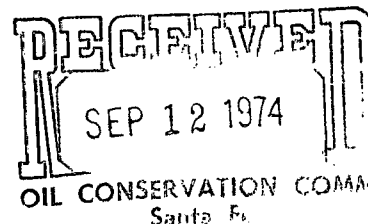
By 

MARATHON OIL COMPANY

Company

September 9, 1974

Date



New Mexico Oil Conservation Commission
P. O. Box 2088
Santa Fe, New Mexico 87501

Attention: Mr. A. L. Porter, Jr.

Gentlemen:

The undersigned Offset Operator has been notified of Petro-Lewis Corporation's application to have its J. G. Randle No. 1 classified as a Blinebry Gas Pool well and assigned an 80-acre, non-standard gas production unit. J. G. Randle No. 1 is located 1980 feet from the north and east lines of Section 20, T-22-S, R-37-E, Lea County, New Mexico.

Please be advised that the undersigned has no objection to the administrative approval of the above application.

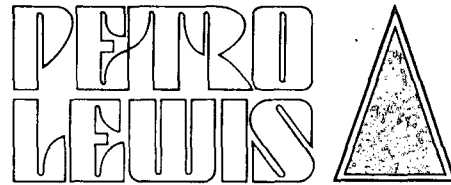
Very truly yours,

By *W. C. Palmer*
W. C. PALMER - DISTRICT ENGINEER

GULF OIL CORPORATION
Company

SEPTEMBER 10, 1974

Date

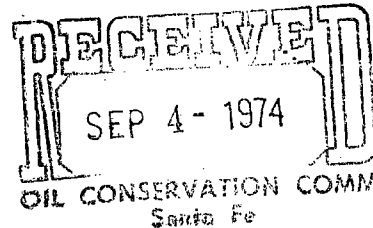


401 Ft. Worth Club Building
Ft. Worth, Texas 76102

Telephone 336-5111
Area Code 817

Petro-Lewis Corporation
Oil and Gas Producers

August 30, 1974



State of New Mexico
Oil Conservation Commission
P. O. Box 2088
Santa Fe, New Mexico 87501

Attention: Mr. A. L. Porter, Jr.

Re: Petro-Lewis Corporation
J. G. Randle No. 1
Blinbry Gas Pool Well
Lea County, New Mexico

Gentlemen:

Enclosed please find corrected Form C- 102 for the referenced well.

Very truly yours,

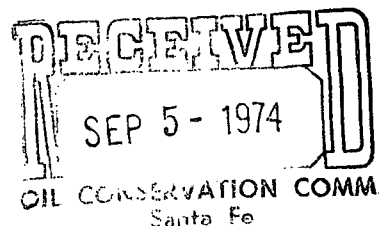
Petro-Lewis Corporation

H. S. Winston

HSW:pmr

Attachments

cc: Joe D. Ramey
Oil Conservation Commission
Hobbs, New Mexico 88240



New Mexico Oil Conservation Commission
P. O. Box 2088
Santa Fe, New Mexico 87501

Attention: Mr. A. L. Porter, Jr.

Gentlemen:

The undersigned Offset Operator has been notified of Petro-Lewis Corporation's application to have its J. G. Randle No. 1 classified as a Blinbry Gas Pool well and assigned an 80-acre, non-standard gas pro-
ration unit. J. G. Randle No. 1 is located 1980 feet from the north and
east lines of Section 20, T-22-S, R-37-E, Lea County, New Mexico.

Please be advised that the undersigned has no objection to the
administrative approval of the above application.

Very truly yours,

By Jerry L. Tweed

Atlantic Richfield Company
Company

September 3, 1974
Date

NEW MEXICO OIL CONSERVATION COMMISSION
WELL LOCATION AND ACREAGE DEDICATION PLATForm C-102
Supersedes C-128
Effective 1-1-65

All distances must be from the outer boundaries of the Section.

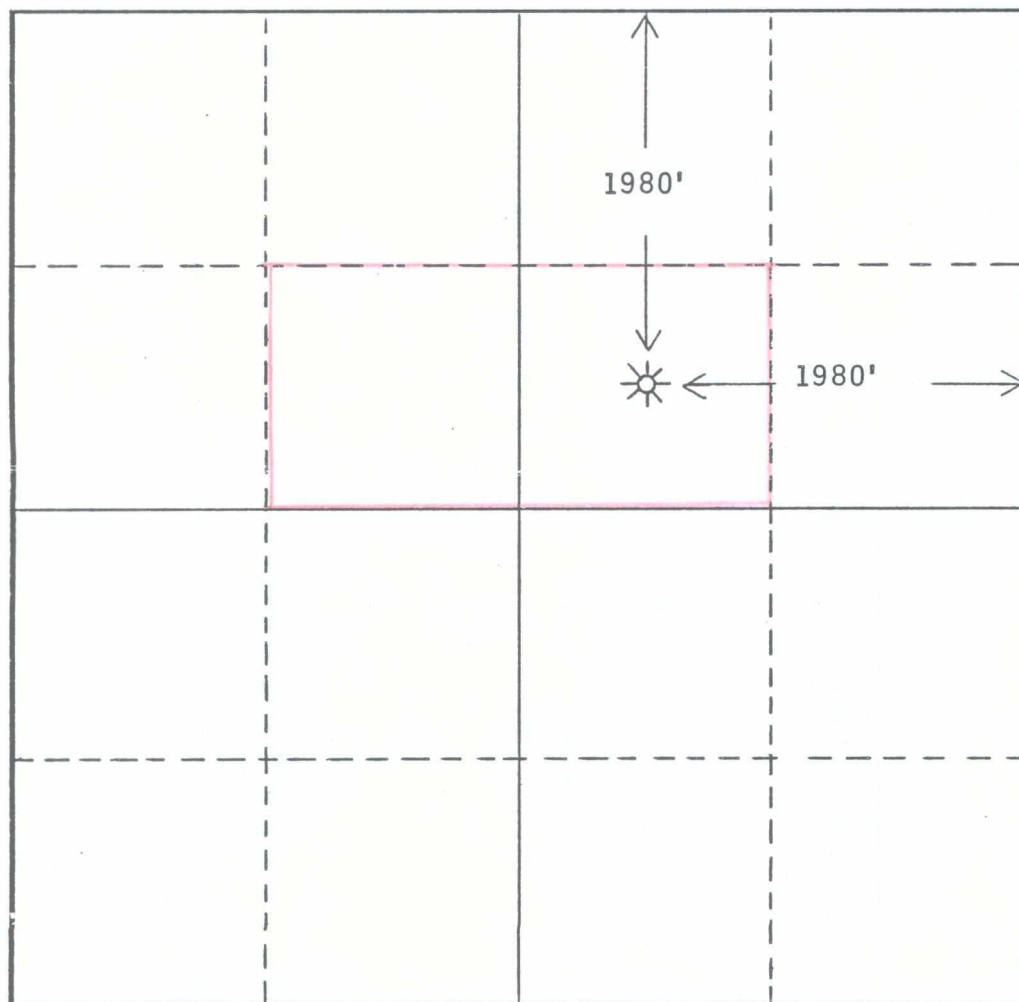
Operator Petro-Lewis Corporation			Lease J. G. Randle		Well No. 1
Unit Letter G	Section 20	Township 21S	Range 37E	County Lea	
Actual Footage Location of Well: 1980 feet from the North line and 1980 feet from the East line					
Ground Level Elev. 3495	Producing Formation Blinebry		Pool Blinebry Gas		Dedicated Acreage: 80 Acres

1. Outline the acreage dedicated to the subject well by colored pencil or hachure marks on the plat below.
2. If more than one lease is dedicated to the well, outline each and identify the ownership thereof (both as to working interest and royalty).
3. If more than one lease of different ownership is dedicated to the well, have the interests of all owners been consolidated by communitization, unitization, force-pooling, etc?

☐ Yes ☐ No If answer is "yes," type of consolidation _____

If answer is "no," list the owners and tract descriptions which have actually been consolidated. (Use reverse side of this form if necessary.) _____

No allowable will be assigned to the well until all interests have been consolidated (by communitization, unitization, forced-pooling, or otherwise) or until a non-standard unit, eliminating such interests, has been approved by the Commission.



CERTIFICATION

I hereby certify that the information contained herein is true and complete to the best of my knowledge and belief.

H. S. Winston
Name

H. S. Winston

Position

Petroleum Engineer

Company

Petro-Lewis Corp.

Date

8/30/74

I hereby certify that the well location shown on this plat was plotted from field notes of actual surveys made by me or under my supervision, and that the same is true and correct to the best of my knowledge and belief.

Date Surveyed


Registered Professional Engineer
and/or Land Surveyor

Certificate No.



OIL CONSERVATION COMMISSION
Hobbs DISTRICT

OIL CONSERVATION COMMISSION
BOX 2088
SANTA FE, NEW MEXICO



DATE Sept. 4, 1974

RE: Proposed MC _____
Proposed DHC _____
Proposed NSL _____
Proposed SWD _____
Proposed WFX _____
Proposed PMX _____
NSP X

Gentlemen:

I have examined the application dated _____
for the Petro-Lewis Corp. J. G. Randle #1-G 20-21-37
Operator Lease and Well No. Unit, S-T-R

and my recommendations are as follows:

O.K.---J.D.R.

Yours very truly,