

District I
1625 N. French Dr., Hobbs, NM 88240
District II
1301 W. Grand Avenue, Artesia, NM 88210
District III
1000 Rio Brazos Road, Aztec, NM 87410
District IV
1220 S. St. Francis Dr., Santa Fe, NM 87505

State of New Mexico
Energy Minerals and Natural Resources

Oil Conservation Division
1220 South St. Francis Dr.
Santa Fe, NM 87505

SEP 28 2009

Form C-141
Revised October 10, 2003

Submit 2 Copies to appropriate
District Office in accordance
with Rule 116 on back
side of form

Release Notification and Corrective Action

OPERATOR

☒ Initial Report ☐ Final Report

Name of Company	Nordstrand Engineering Inc. 230757	Contact	Carl Nordstrand
Address	3229 D'Amico #200 Houston, Tx. 77019	Telephone No.	(713)520-1555
Facility Name	West Henshaw Premier Unit 001B	Facility Type	Oil production

Surface Owner	MMS	Mineral Owner	MMS	Lease No.	8910087730
---------------	-----	---------------	-----	-----------	------------

30-015-03837								
LOCATION OF RELEASE								
Unit Letter	Section	Township	Range	Feet from the	North/South Line	Feet from the	East/West Line	County
B/H	3	16 S	30 E					Eddy

Latitude _____ Longitude _____

NATURE OF RELEASE

Type of Release	Flow Line	Volume of Release	2Bbls	Volume Recovered	0
Source of Release	Poly seam rupture	Date and Hour of Occurrence	9-19-09 1300 hrs.	Date and Hour of Discovery	9-19-09 1600 hrs.
Was Immediate Notice Given?	<input checked="" type="checkbox"/> Yes <input type="checkbox"/> No <input type="checkbox"/> Not Required	If YES, To Whom?	William Dean		
By Whom?	David Sweeny	Date and Hour	1200 9-19-09		
Was a Watercourse Reached?	<input type="checkbox"/> Yes <input checked="" type="checkbox"/> No	If YES, Volume Impacting the Watercourse.	N/A		

If a Watercourse was Impacted, Describe Fully.*

N/A



Describe Cause of Problem and Remedial Action Taken.*

Poly seam rupture, shut-in wells, replacement of flow line being made.

Describe Area Affected and Cleanup Action Taken.*

30'x30'. Worked being done by C.W. Backhoe Co. of Eunice, NM. Clean up being performed 9-24-09

I hereby certify that the information given above is true and complete to the best of my knowledge and understand that pursuant to NMOCD rules and regulations all operators are required to report and/or file certain release notifications and perform corrective actions for releases which may endanger public health or the environment. The acceptance of a C-141 report by the NMOCD marked as "Final Report" does not relieve the operator of liability should their operations have failed to adequately investigate and remediate contamination that pose a threat to ground water, surface water, human health or the environment. In addition, NMOCD acceptance of a C-141 report does not relieve the operator of responsibility for compliance with any other federal, state, or local laws and/or regulations.

Signature: 		OIL CONSERVATION DIVISION	
Printed Name: Carl H. Nordstrand		Approved by District Supervisor: 	
Title: President		Approval Date: 10-26-09	Expiration Date: 12-26-09
E-mail Address: nordstrandengineering@comcast.net		Conditions of Approval:	
Date: 9-24-09 Phone: (713) 520-1555		Attached <input checked="" type="checkbox"/> 2RP-354	

* Attach Additional Sheets If Necessary

1 SEB0929951363
n3EB0929951423
SEB0929951681

New Mexico Energy, Minerals and Natural Resources Department

Bill Richardson
Governor

Joanna Prukop
Cabinet Secretary
Reese Fullerton
Deputy Cabinet Secretary

Mark Fesmire
Division Director
Oil Conservation Division



October 26, 2009

Nordstrand Engineering Inc
3229 D'Amico #200
Houston TX 77019

Reference: West Henshaw Premier Unit 001B 30-015-03837
H-3-16S-30E Eddy County, New Mexico
2RP- 354

Operator,

The New Mexico Oil Conservation Division District 2 Office (OCD) is in receipt of an Initial Report C-141 for a release of produced fluids occurring to the north of the above referenced facility on or about September 19, 2009. Stated on the C-141 is, "Work being done by CW Backhoe Co of Eunice, NM. Clean up being performed 9-24-09."

The Initial Report C-141 is accepted with the following stipulations:


- Notify the OCD 48 hours prior to obtaining samples (preliminary, confirmation, and all additional) where analyses are to be submitted to the OCD.
- Contaminated soils shall be remediated so that residual contaminant concentrations are below the site specific recommended soil remediation action levels. Confirmation delineation soil analyses reflecting chloride, TPH, and BTEX will be required.
- Remediation requirements may be subject to change as site conditions warrant.
- Results of analytical data obtained through sampling shall be forwarded to OCD for approval **prior** to any backfilling activities.
- Final remediation actions are to be completed and a Final Report C-141 with supporting documentation is to be submitted to the OCD on or before December 26, 2009.

Remediation requirements may be subject to other federal, state, and local laws or regulations.

Please be advised that NMOCD acceptance and/or approval of documents or work plans does not relieve the operator of liability should their operations have failed to adequately investigate and remediate contamination that pose a threat to ground water, surface water, human health or the environment. In addition, NMOCD acceptance and/or approval of documents or work plans do not relieve the operator of responsibility for compliance with any other federal, state, local laws and/or regulations.

If I may be of further assistance regarding this matter or if you have any questions, please feel free to contact me.

Respectfully,


Sherry Bonham
NMOCD District 2
1301 W Grand Avenue
Artesia, NM 88210
575.748.1283 ext. 109
sherry.bonham@state.nm.us

