

District I
1625 N. French Dr., Hobbs, NM 88240
District II
1301 W. Grand Avenue, Artesia, NM 88210
District III
1000 Rio Brazos Road, Aztec, NM 87410
District IV
1220 S. St. Francis Dr., Santa Fe, NM 87505

RECEIVED State of New Mexico
Energy Minerals and Natural Resources
OCT 07 2009 Oil Conservation Division
HOBBSOCD 1220 South St. Francis Dr.
Santa Fe, NM 87505

Form C-141
Revised October 10, 2003

Submit 2 Copies to appropriate
District Office in accordance
with Rule 116 on back
side of form

Release Notification and Corrective Action

OPERATOR

X Initial Report ☐ Final Report

Name of Company	BP AMERICA PRODUCTION CO.	Contact	BARRY PRICE
Address	P.O. BOX 1089, EUNICE NM 88231	Telephone No.	575-394-1648
Facility Name	STATE F "DE" #5	Facility Type	Well Flowline
Surface Owner	STATE OF NM	Mineral Owner	
		Lease No.	30-025-04705

LOCATION OF RELEASE

Unit Letter	Section	Township	Range	Feet from the	North/South Line	Feet from the	East/West Line	County
N	19	21S	36E	330	S	1815	W	LEA

Latitude 32° 27' 29" N Longitude 103° 18' 24" W

NATURE OF RELEASE

Type of Release	Produced water and oil	Volume of Release	8.3 bbls.	Volume Recovered	2 bbls.
Source of Release	Flowline	Date and Hour of Occurrence	9/28/09 @ 7:00 a.m.	Date and Hour of Discovery	9/28/09 @ 10:30 a.m.
Was Immediate Notice Given?	<input type="checkbox"/> Yes <input type="checkbox"/> No X Not Required	If YES, To Whom?			
By Whom?		Date and Hour			
Was a Watercourse Reached?	<input type="checkbox"/> Yes X No	If YES, Volume Impacting the Watercourse.			

If a Watercourse was Impacted, Describe Fully.*

GWPI 190'

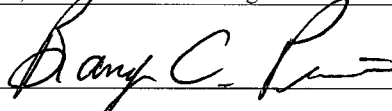


Describe Cause of Problem and Remedial Action Taken.*

2" flowline leaked 8.3 bbls. total fluid (7.9 bbls. water and .4 bbl. oil). Picked up 19 bbls. water and .1 bbl. oil with vacuum truck, covered area with sand. Well shut in for line repairs and further remediation

Describe Area Affected and Cleanup Action Taken.*

Leak occurred off wellpad on North side and covered 390 sq. ft. area in sand soil. Scheduling to pick up contaminated soil and haul to disposal; fill in area with clean sand.

I hereby certify that the information given above is true and complete to the best of my knowledge and understand that pursuant to NMOCD rules and regulations all operators are required to report and/or file certain release notifications and perform corrective actions for releases which may endanger public health or the environment. The acceptance of a C-141 report by the NMOCD marked as "Final Report" does not relieve the operator of liability should their operations have failed to adequately investigate and remediate contamination that pose a threat to ground water, surface water, human health or the environment. In addition, NMOCD acceptance of a C-141 report does not relieve the operator of responsibility for compliance with any other federal, state, or local laws and/or regulations.

Signature: 	OIL CONSERVATION DIVISION	
Printed Name: BARRY C. PRICE	Approved by 	ENV. ENGINEER District Supervisor
Title: AREA OPERATIONS TEAM LEAD	Approval Date: 10/08/09	Expiration Date: 12/08/09
E-mail Address: barry.price@bp.com	Conditions of Approval: DELIVER TO CLEAN +1, SUBMIT FINAL C-141 BY 	
Date: 9/30/09 Phone: 575-394-1648	Attached <input type="checkbox"/> IRP-09.11.232Z	

* Attach Additional Sheets If Necessary

f GRL0930847303