

DATE IN <u>10/13/09</u>	SUSPENSE	ENGINEER <u>Brooks</u>	LOGGED IN <u>10/13/09</u>	TYPE <u>NSL</u>	PT6W APP NO <u>0928651314</u>
-------------------------	----------	------------------------	---------------------------	-----------------	----------------------------------

ABOVE THIS LINE FOR DIVISION USE ONLY

NEW MEXICO OIL CONSERVATION DIVISION
 - Engineering Bureau -
 1220 South St. Francis Drive, Santa Fe, NM 87505



Devon
(1137)

ADMINISTRATIVE APPLICATION CHECKLIST

6109

THIS CHECKLIST IS MANDATORY FOR ALL ADMINISTRATIVE APPLICATIONS FOR EXCEPTIONS TO DIVISION RULES AND REGULATIONS
 WHICH REQUIRE PROCESSING AT THE DIVISION LEVEL IN SANTA FE

Application Acronyms:

[NSL-Non-Standard Location] [NSP-Non-Standard Proration Unit] [SD-Simultaneous Dedication]
 [DHC-Downhole Commingling] [CTB-Lease Commingling] [PLC-Pool/Lease Commingling]
 [PC-Pool Commingling] [OLS - Off-Lease Storage] [OLM-Off-Lease Measurement]
 [WFX-Waterflood Expansion] [PMX-Pressure Maintenance Expansion]
 [SWD-Salt Water Disposal] [IPI-Injection Pressure Increase]
 [EOR-Qualified Enhanced Oil Recovery Certification] [PPR-Positive Production Response]

Laguna Sulfado "30" Fed # 6H
Eddy Co

- [1] **TYPE OF APPLICATION** - Check Those Which Apply for [A]
- [A] Location - Spacing Unit - Simultaneous Dedication
☒ NSL ☐ NSP ☐ SD
- Check One Only for [B] or [C]
- [B] Commingling - Storage - Measurement
☐ DHC ☐ CTB ☐ PLC ☐ PC ☐ OLS ☐ OLM
- [C] Injection - Disposal - Pressure Increase - Enhanced Oil Recovery
☐ WFX ☐ PMX ☐ SWD ☐ IPI ☐ EOR ☐ PPR
- [D] Other: Specify _____
- [2] **NOTIFICATION REQUIRED TO:** - Check Those Which Apply, or Does Not Apply
- [A] ☐ Working, Royalty or Overriding Royalty Interest Owners
- [B] ☒ Offset Operators, Leaseholders or Surface Owner
- [C] ☐ Application is One Which Requires Published Legal Notice
- [D] ☐ Notification and/or Concurrent Approval by BLM or SLO
U.S. Bureau of Land Management - Commissioner of Public Lands, State Land Office
- [E] ☐ For all of the above, Proof of Notification or Publication is Attached, and/or,
- [F] ☐ Waivers are Attached

- [3] **SUBMIT ACCURATE AND COMPLETE INFORMATION REQUIRED TO PROCESS THE TYPE OF APPLICATION INDICATED ABOVE.**

- [4] **CERTIFICATION:** I hereby certify that the information submitted with this application for administrative approval is **accurate** and **complete** to the best of my knowledge. I also understand that **no action** will be taken on this application until the required information and notifications are submitted to the Division.

Note: Statement must be completed by an individual with managerial and/or supervisory capacity.

KEN GRAY
 Print or Type Name

Ken Gray
 Signature

REGIONAL ADVISOR, LAND
 Title

10/13/09
 Date

KEN.GRAY@DEVON.COM
 e-mail Address

devon

Devon Energy Corporation
20 North Broadway
Oklahoma City, Oklahoma 73102-8260

FAX

To: DAVID BROOKS

From: KEN GRAY

Fax: 505-476-3462

Date: 10/13/09

Phone:

Pages: 13 (including cover page)

Re: LAQUANA SALADO 22 FED #64 CC:

☐ Urgent

☒ For Review

☐ Please Comment

☐ Please Reply

☐ Please Recycle

• Comments:



Ken Gray
Senior Advisor, Land

Devon Energy Corporation
20 North Broadway
Oklahoma City, Oklahoma 73102-8280
Office: (405) 552-4633
Fax: (405) 552-8113

October 13, 2009

New Mexico Oil Conservation Division
1220 South St. Francis Drive
Santa Fe, New Mexico 87505
Attn: David Brooks

Re: Laguna Salado 22 Federal #6H
Section 22-T23S-R29E
Eddy County, New Mexico

Gentlemen:

Devon Energy Production Company, L.P. (Devon), as Operator, intends to drill the referenced horizontal Delaware well to a TVD of approximately 6,707' with a TMD of approximately 11,478'. Devon initially attempted to stake and permit this well at an orthodox location. However, due to the proximity of the location to apparent commercial Potash resources, the Bureau of Land Management (BLM) has required Devon to move the location. The closest drillable location as approved by the BLM is located at a SHL 1,172' FNL & 2,510' FWL with a BHL of 330' PSL & 660' FEL which is an unorthodox surface location pursuant to the statewide pool rules as Devon will be penetrating the top of the Delaware Mountain group in the vertical portion of the wellbore at a depth of approximately 3,065'.

Inasmuch as this well will be producing from an unorthodox surface location from that permitted by the statewide pool rules, Devon respectfully requests that the Commission administratively approve this application for an unorthodox location in accordance with Division Rule 104(F)(3). Devon's records reflect that in addition to Devon, Chesapeake Exploration, LLC, Oxy USA, Inc. and Liberty Energy Corporation are the owners of the operating rights under NMNM-66425 covering all of said Section 22, are the only parties affected by this application and have been given notice of this application. Additionally, Devon requests Commission approval to designate a 120 acre project area consisting of three (3) standard oil spacing units comprised of the SE/4 NE/4 and the E/2 SE/4 (unit letters H, I & P) of said section 22.

Attached you will find a Lower Brushy Canyon B structure map, a State of New Mexico form C-102, a land plat reflecting the affected parties and a CUDD Drilling & Measurement Services Directional Planning Report.

If there are any questions or if additional information is required feel free to call me at (405) 552-4633.

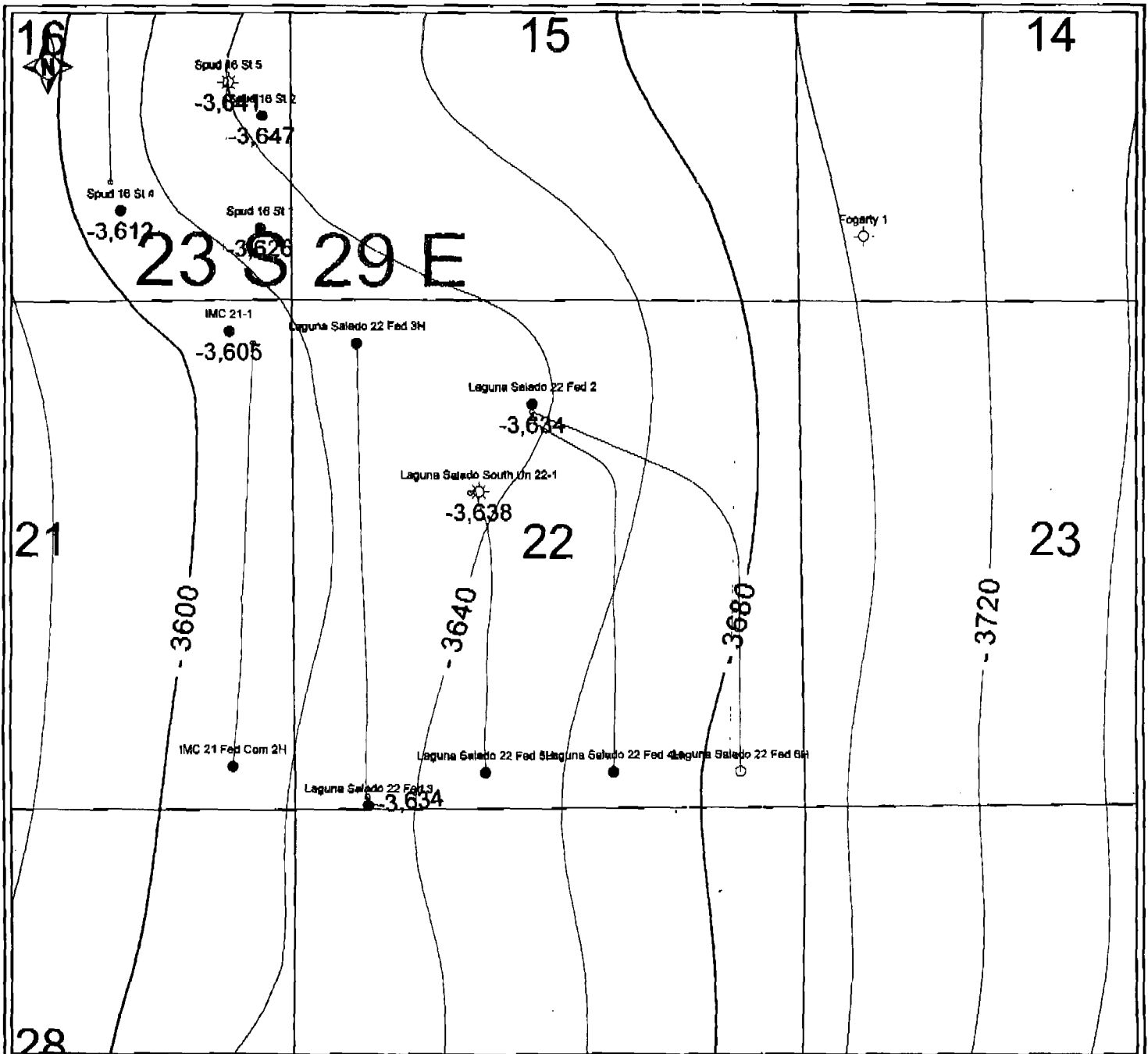
Yours very truly,

DEVON ENERGY PRODUCTION COMPANY, L.P.

A handwritten signature in black ink, appearing to read 'Ken Gray', written over the printed name and title.

Ken Gray
Senior Land Advisor

Kg/
Enclosure



devon

Laguna Salado 22 Federal 6H

Structure: Top Lower Brushy 'B' Zone

By: CJ Burdick



DISTRICT I

1625 N. French Dr., Hobbs, NM 88240

DISTRICT II

1301 W. Grand Avenue, Artesia, NM 88210

DISTRICT III

1000 Rio Branson Rd., Artesia, NM 87410

DISTRICT IV

1280 S. St. Francis Dr., Santa Fe, NM 87505

State of New Mexico
Energy, Minerals and Natural Resources Department

OIL CONSERVATION DIVISION

1220 South St. Francis Dr.
Santa Fe, New Mexico 87505Form C-102
Revised October 12, 2005

Submit to Appropriate District Office

State Lease - 4 Copies

Fee Lease - 3 Copies

☐ AMENDED REPORT

WELL LOCATION AND ACREAGE DEDICATION PLAT

Harroun Ranch

API Number 30-015-37371	Pool Code 96878	Pool Name LAGUNA SALADO, DELAWARE
Property Code	Property Name LAGUNA SALADO "22" FEDERAL	Well Number 6H
OCRD No. 6137	Operator Name DEVON ENERGY PRODUCTION COMPANY LP	Elevation 2974'

Surface Location

UL or lot No.	Section	Township	Range	Lot Idn	Feet from the	North/South line	Feet from the	East/West line	County
C	22	23 S	29 E		1172	NORTH	2510	WEST	EDDY

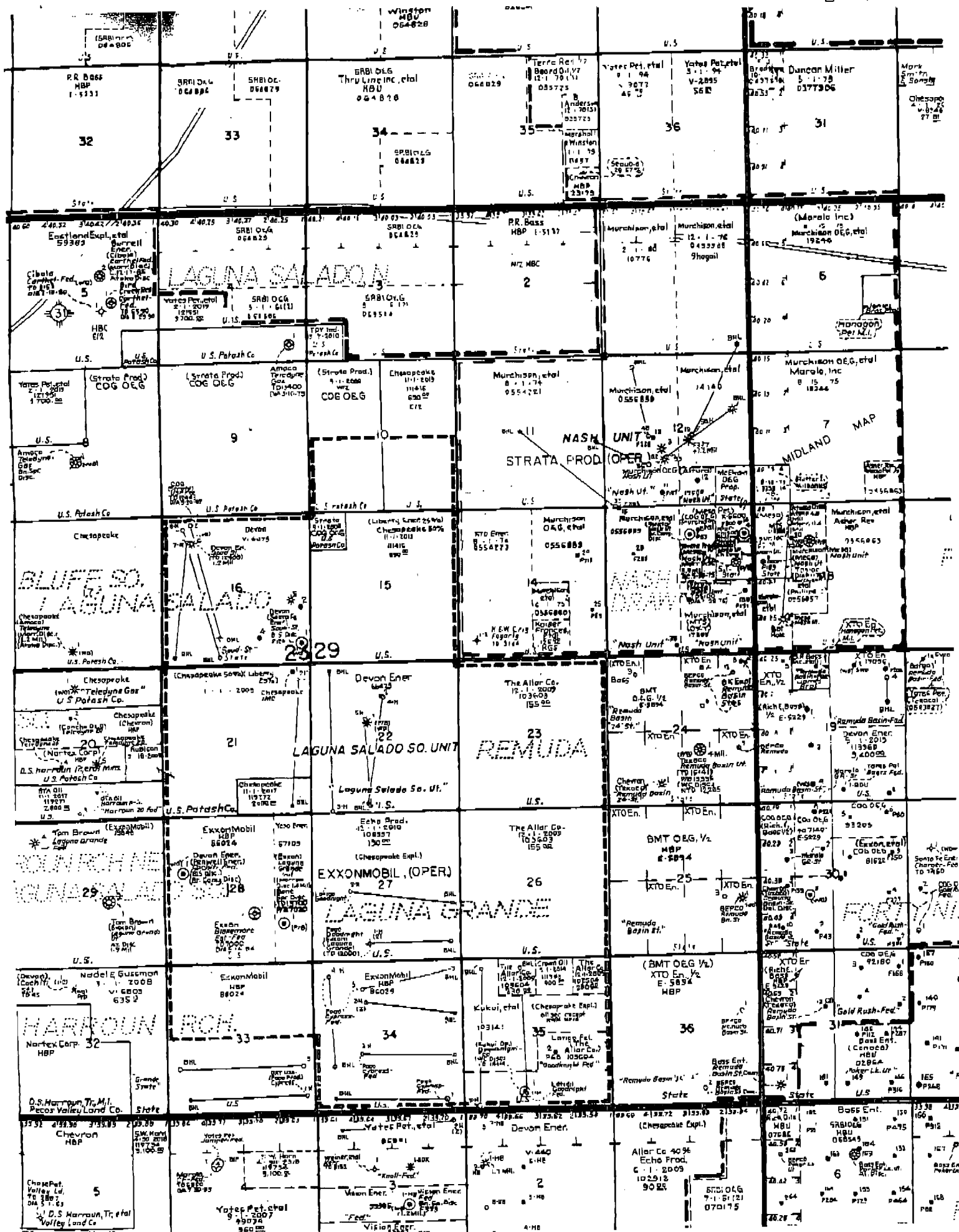
Bottom Hole Location If Different From Surface

UL or lot No.	Section	Township	Range	Lot Idn	Feet from the	North/South line	Feet from the	East/West line	County
P	22	23 S	29 E		330	SOUTH	660	EAST	EDDY

Dedicated Acres 120	Joint or Infill	Consolidation Code	Order No.
-------------------------------	-----------------	--------------------	-----------

NO ALLOWABLE WILL BE ASSIGNED TO THIS COMPLETION UNTIL ALL INTERESTS HAVE BEEN CONSOLIDATED
OR A NON-STANDARD UNIT HAS BEEN APPROVED BY THE DIVISION

<p>N: 472278.891 E: 850142.478 N: 321752.335 W: -1035852.258</p> <p>SURFACE LOCATION Lat - N32°17'40.61" Long - W103°58'23.12" SPC- N.: 471106.707 E.: 852654.276 (NAD-83)</p>	<p>N: 472278.891 E: 852793.019 N: 321752.278 W: -1035852.418</p> <p>2988.8' 2983.4' 2510' 2963.3' 2963.7'</p> <p>Project Area → Producing Area →</p> <p>BOTTOM HOLE LOCATION Lat - N32°17'02.83" Long - W103°57'57.96" SPC- N.: 467299.615 E.: 854823.080 (NAD-83)</p>	<p>N: 472283.020 E: 853443.973 N: 321752.222 W: -1035750.530</p> <p>OPERATOR CERTIFICATION</p> <p>I hereby certify that the information contained herein is true and complete to the best of my knowledge and belief, and that this organization either owns a working interest or unleased mineral interest in the land including the proposed bottom hole location pursuant to a contract with an owner of such a mineral or working interest, or to a voluntary pooling agreement or a compulsory pooling order heretofore entered by the division.</p> <p><i>Judy A. Barnett</i> 8/10/09 Signature Date</p> <p>Judy A. Barnett Regulatory Analyst Printed Name</p> <p>SURVEYOR CERTIFICATION</p> <p>I hereby certify that the well location shown on this plat was plotted from field notes of actual surveys made by me or under my supervision, and that the same is true and correct to the best of my belief.</p> <p>MAY 30 2008 Date Surveyed</p> <p><i>Gary L. Jones</i> Signature of Surveyor</p> <p>Professional Surveyor WY 0000000000</p> <p>Certificate No. Gary L. Jones 7977</p> <p>WY 0000000000</p> <p>BASIN SURVEYS</p>
---	---	---





devon

Devon Energy

Eddy Co., New Mexico (Nad 27)

Luguna Salado 22 Fed #6H

Luguna Salado 22 Fed #6H

Lateral #1

Plan: Design #1

Standard Planning Report

11 August, 2009


**DRILLING & MEASUREMENT
SERVICES**



CUDD Drilling & Measurement Services

Planning Report



Database:	EDM 2003.21 Single User Db	Local Co-ordinate Reference:	Well Luguna Salado 22 Fed #8H
Company:	Devon Energy	TVD Reference:	WELL @ 2892.00ft (Original Well Elev)
Project:	Eddy Co., New Mexico (Nad 27)	MD Reference:	WELL @ 2892.00ft (Original Well Elev)
Site:	Luguna Salado 22 Fed #8H	North Reference:	Grid
Well:	Luguna Salado 22 Fed #8H	Survey Calculation Method:	Minimum Curvature
Wellbore:	Lateral #1		
Design:	Design #1		

Project:	Eddy Co., New Mexico (Nad 27)		
Map System:	US State Plane 1927 (Exact solution)	System Datum:	Mean Sea Level
Geo Datum:	NAD 1927 (NADCON CONUS)		
Map Zone:	New Mexico East 3001		

Site:	Luguna Salado 22 Fed #8H, Sec 22, T-28S, R-28E		
Site Position:		Northing:	471,047.18 ft
From:	Map	Eastng:	611,471.10 ft
Position Uncertainty:	0.00 ft	Slot Radius:	"
		Latitude:	32° 17' 40.236 N
		Longitude:	103° 58' 21.310 W
		Grid Convergence:	0.18 "

Well:	Luguna Salado 22 Fed #8H					
Well Position	+N-S	0.00 ft	Northing:	471,047.18 ft	Latitude:	32° 17' 40.236 N
	+E-W	0.00 ft	Eastng:	611,471.10 ft	Longitude:	103° 58' 21.310 W
Position Uncertainty		0.00 ft	Wellhead Elevation:	2,992.00 ft	Ground Level:	2,974.00 ft

Wellbore	Lateral #1				
Magnetics	Model Name	Sample Date	Declination (°)	Dip Angle (°)	Field Strength (nT)
	IGRF200510	8/11/2008	7.98	60.24	48,830

Design:	Design #1			
Audit Notes:				
Version:	Phase:	PLAN	Tie On Depth:	0.00
Vertical Section:	Depth From (TVD)	+N-S	+E-W	Direction
	(m)	(m)	(m)	(°)
	0.00	0.00	0.00	150.33

Plan Sections										
Measured Depth (ft)	Inclination (°)	Azimuth (°)	Vertical Depth (ft)	+N-S (ft)	+E-W (ft)	Dogleg Rate (°/100ft)	Build Rate (°/100ft)	Turn Rate (°/100ft)	TPO (°)	Target
0.00	0.00	0.00	0.00	0.00	0.00	0.00	0.00	0.00	0.00	
6,085.82	0.00	0.00	6,085.82	0.00	0.00	0.00	0.00	0.00	0.00	
6,985.82	89.00	113.40	6,666.79	-223.82	516.54	10.00	10.00	0.00	113.40	
8,029.27	89.00	113.40	6,687.00	-638.00	1,474.00	0.00	0.00	0.00	0.00	Target A (LS22F#8H)
9,359.01	89.88	179.89	6,701.81	-1,687.42	2,164.64	5.00	0.06	5.00	89.71	
11,478.82	89.88	179.89	6,707.00	-3,807.02	2,168.69	0.00	0.00	0.00	0.00	PBHL - TD (LS22F#5)



CUDD Drilling & Measurement Services

Planning Report



Database:	EDM 2003.21 Single User Db	Local Co-ordinate Reference:	Well Laguna Salado 22 Fed #8H
Company:	Devon Energy	TVD Reference:	WELL @ 2992.00ft (Original Well Elev)
Project:	Eddy Co., New Mexico (Nad 27)	MD Reference:	WELL @ 2992.00ft (Original Well Elev)
Site:	Luguna Salado 22 Fed #6H	North Reference:	Grid
Well:	Luguna Salado 22 Fed #8H	Survey Calculation Method:	Minimum Curvature
Wellbore:	Lateral #1		
Design:	Design #1		

Planned Survey										
Measured Depth (ft)	Inclination (°)	Azimuth (°)	Vertical Depth (ft)	+N-S (ft)	+E-W (ft)	Vertical Section (ft)	Dogleg Rate (°/100ft)	Build Rate (°/100ft)	Turn Rate (°/100ft)	
0.00	0.00	0.00	0.00	0.00	0.00	0.00	0.00	0.00	0.00	
2,791.00	0.00	0.00	2,791.00	0.00	0.00	0.00	0.00	0.00	0.00	
Base Salt										
3,026.00	0.00	0.00	3,026.00	0.00	0.00	0.00	0.00	0.00	0.00	
Delaware										
3,065.00	0.00	0.00	3,065.00	0.00	0.00	0.00	0.00	0.00	0.00	
Bell Canyon										
3,864.00	0.00	0.00	3,864.00	0.00	0.00	0.00	0.00	0.00	0.00	
Cherry Canyon										
5,098.00	0.00	0.00	5,098.00	0.00	0.00	0.00	0.00	0.00	0.00	
Brushy Canyon										
6,095.92	0.00	0.00	6,095.92	0.00	0.00	0.00	0.00	0.00	0.00	
KOP - Build 10°/100'										
6,985.92	89.00	113.40	6,985.79	-223.82	516.64	450.03	10.00	10.00	0.00	
EOC - Hold 89° @ 113.4°										
8,029.27	89.00	113.40	8,987.00	-638.00	1,474.00	1,283.96	0.00	0.00	0.00	
KOP - Build 6°/100' - Target A (LS22FW6H) Nad-27										
9,359.01	89.86	179.89	8,701.91	-1,867.42	2,164.84	2,537.66	5.00	0.06	5.00	
EOC - Hold 89.86 @ 179.89										
11,475.62	89.86	179.89	8,707.00	-3,807.02	2,169.89	4,381.39	0.00	0.00	0.00	
PBHL - TD (LS22FW6H) Nad-27										

Formations						
Measured Depth (ft)	Vertical Depth (ft)	Name	Lithology	Dip (°)	Dip Direction (°)	
2,791.00	2,791.00	Base Salt		0.00		
3,026.00	3,026.00	Delaware		0.00		
3,065.00	3,065.00	Bell Canyon		0.00		
3,864.00	3,864.00	Cherry Canyon		0.00		
5,098.00	5,098.00	Brushy Canyon		0.00		

Plan Annotations					
Measured Depth (ft)	Vertical Depth (ft)	Local Coordinates		Comment	
		+N-S (ft)	+E-W (ft)		
6,985.92	6,985.92	0.00	0.00	KOP - Build 10°/100'	
6,985.92	6,985.79	-223.82	516.64	EOC - Hold 89° @ 113.4°	
8,029.27	8,987.00	-638.00	1,474.00	KOP - Build 6°/100'	
9,359.01	8,701.91	-1,867.42	2,164.84	EOC - Hold 89.86 @ 179.89	





Ken Gray
Senior Advisor, Land

Devon Energy Corporation
20 North Broadway
Oklahoma City, Oklahoma 73102-8260
Office: (405) 552-4633
Fax: (405) 552-8113

October 13, 2009

Liberty Energy Corporation
175 Berkeley Street, 8th Floor
Boston, MA 02116

Re: Laguna Salado 22 Federal #6H
Section 22-T23S-R29E
Eddy County, New Mexico

Gentlemen:

Attached you will find Devon Energy Production Company, L.P.'s ("Devon") administrative application for approval of an unorthodox well location covering the referenced Delaware test well. As operator under the governing Joint Operating Agreement, Devon's records indicate that your company is the owner of operating rights in an offset spacing unit and are entitled to notice of this application in accordance with Division Rule 104 (f). Objections to this application should be submitted to the NMOCD. If you have no objection to this application, please so indicate by signing and returning one copy of this letter to the undersigned.

If there are any questions or if additional information is required, feel to call me at (405) 552-4633.

Yours very truly,

DEVON ENERGY PRODUCTION COMPANY, L.P.

A handwritten signature in dark ink, appearing to read 'Ken Gray', written over the printed name.

Ken Gray
Senior Land Advisor

KG:
Enclosures

Liberty Energy Corporation has no objection to this administrative application for unorthodox location.

By: _____

Title: _____

Date: _____



Ken Gray
Senior Advisor, Land

Devon Energy Corporation
20 North Broadway
Oklahoma City, Oklahoma 73102-8260
Office: (405) 552-4633
Fax: (405) 552-8113

October 13, 2009

Chesapeake Exploration, LLC
6100 N. Western
Oklahoma City, OK 73118
Attn: Craig Barnard

Re: Laguna Salado 22 Federal #6H
Section 22-T23S-R29E
Eddy County, New Mexico

Gentlemen:

Attached you will find Devon Energy Production Company, L.P.'s ("Devon") administrative application for approval of an unorthodox well location covering the referenced Delaware test well. As operator under the governing Joint Operating Agreement, Devon's records indicate that your company is the owner of operating rights in an offset spacing unit and are entitled to notice of this application in accordance with Division Rule 104 (f). Objections to this application should be submitted to the NMOCD. If you have no objection to this application, please so indicate by signing and returning one copy of this letter to the undersigned.

If there are any questions or if additional information is required, feel to call me at (405) 552-4633.

Yours very truly,

DEVON ENERGY PRODUCTION COMPANY, L.P.

A handwritten signature in dark ink, appearing to read "Ken Gray", written over the printed name.

Ken Gray
Senior Land Advisor

KG:
Enclosures

Chesapeake Exploration, LLC has no objection to this administrative application for unorthodox location.

By: _____

Title: _____

Date: _____



Ken Gray
Senior Advisor, Land

Devon Energy Corporation
20 North Broadway
Oklahoma City, Oklahoma 73102-8280
Office: (405) 552-4633
Fax: (405) 552-8113

October 13, 2009

OXY USA, Inc.
P.O. Box 4294
Houston, TX 77210-4294
Attention: Pat Sparks

Re: Laguna Salado 22 Federal #6H
Section 22-T23S-R29E
Eddy County, New Mexico

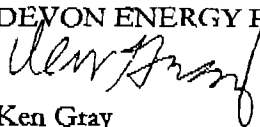
Gentlemen:

Attached you will find Devon Energy Production Company, L.P.'s ("Devon") administrative application for approval of an unorthodox well location covering the referenced Delaware test well. As operator under the governing Joint Operating Agreement, Devon's records indicate that your company is the owner of operating rights in an offset spacing unit and are entitled to notice of this application in accordance with Division Rule 104 (f). Objections to this application should be submitted to the NMOCD. If you have no objection to this application, please so indicate by signing and returning one copy of this letter to the undersigned.

If there are any questions or if additional information is required, feel to call me at (405) 552-4633.

Yours very truly,

DEVON ENERGY PRODUCTION COMPANY, L.P.


Ken Gray
Senior Advisor, Land
Enclosures

Oxy USA, Inc. has no objection to this administrative application for unorthodox location.

By: _____

Title: _____

Date: _____

Brooks, David K., EMNRD

From: Brooks, David K., EMNRD
Sent: Monday, November 02, 2009 1:45 PM
To: 'Ken.Gray@dvn.com'
Subject: Laguna Salado 22 Fed #6H; NSL Application

Dear Mr. Gray

It seems that the notices to other owners attached to this application do not comply with Rule 15.13.D in that they do not contain the required admonition that the application may be granted if objection is not received by the Division within 20 days. Accordingly, new notices will be necessary unless you can furnish signed waivers, or operating rights ownership is uniform throughout the section, in which latter case, notices are not required.

In addition, to approve the requested unit, we need to know in what quarter-quarter sections the perforated portions of the lateral will be located.

Sincerely

David K. Brooks
Legal Examiner
505-476-3450

Brooks, David K., EMNRD

From: Gray, Ken (OKC) [Ken.Gray@dmv.com]
Sent: Monday, November 02, 2009 3:23 PM
To: Brooks, David K., EMNRD
Subject: RE: Laguna Salado 22 Fed #6H; NSL Application

David, the ownership of operating rights is uniform throughout Section 22. Do you need me to provide you with documentation?

From: Brooks, David K., EMNRD [mailto:david.brooks@state.nm.us]
Sent: Monday, November 02, 2009 2:45 PM
To: Gray, Ken (OKC)
Subject: Laguna Salado 22 Fed #6H; NSL Application

Dear Mr. Gray

It seems that the notices to other owners attached to this application do not comply with Rule 15.13.D in that they do not contain the required admonition that the application may be granted if objection is not received by the Division within 20 days. Accordingly, new notices will be necessary unless you can furnish signed waivers, or operating rights ownership is uniform throughout the section, in which latter case, notices are not required.

In addition, to approve the requested unit, we need to know in what quarter-quarter sections the perforated portions of the lateral will be located.

Sincerely

David K. Brooks
Legal Examiner
505-476-3450

Confidentiality Notice: This e-mail, including all attachments is for the sole use of the intended recipient(s) and may contain confidential and privileged information. Any unauthorized review, use, disclosure or distribution is prohibited unless specifically provided under the New Mexico Inspection of Public Records Act. If you are not the intended recipient, please contact the sender and destroy all copies of this message. -- This email has been scanned by the Sybari - Antigen Email System.

Confidentiality Notice: This e-mail, including all attachments is for the sole use of the intended recipient(s) and may contain confidential and privileged information. Any unauthorized review, use, disclosure or distribution is prohibited unless specifically provided under the New Mexico Inspection of Public Records Act. If you are not the intended recipient, please contact the sender and destroy all copies of this message.

This email has been scanned using Webroot Email Security.

Confidentiality Warning: This message and any attachments are intended only for the use of the intended recipient(s), are confidential, and may be privileged. If you are not the intended recipient, you are hereby notified that any review, retransmission, conversion to hard copy, copying, circulation or other use of all or any portion of this message and any attachments is strictly prohibited. If you are not the intended recipient, please notify the sender immediately by return e-mail, and delete this message and any attachments from your system.

This inbound email has been scanned for malicious software and transmitted safely to you using Webroot Email Security.

Brooks, David K., EMNRD

From: Gray, Ken (OKC) [Ken.Gray@dvn.com]
Sent: Monday, November 02, 2009 3:32 PM
To: Brooks, David K., EMNRD
Subject: RE: Laguna Salado 22 Fed #6H; NSL Application

David, sorry I failed to address your question about the perforated portions of the lateral. Perforations will include the SE/4 NE/4, NE/4 SE/4, SE/4 SE/4.

From: Brooks, David K., EMNRD [mailto:david.brooks@state.nm.us]
Sent: Monday, November 02, 2009 2:45 PM
To: Gray, Ken (OKC)
Subject: Laguna Salado 22 Fed #6H; NSL Application

Dear Mr. Gray

It seems that the notices to other owners attached to this application do not comply with Rule 15.13.D in that they do not contain the required admonition that the application may be granted if objection is not received by the Division within 20 days. Accordingly, new notices will be necessary unless you can furnish signed waivers, or operating rights ownership is uniform throughout the section, in which latter case, notices are not required.

In addition, to approve the requested unit, we need to know in what quarter-quarter sections the perforated portions of the lateral will be located.

Sincerely

David K. Brooks
Legal Examiner
505-476-3450

Confidentiality Notice: This e-mail, including all attachments is for the sole use of the intended recipient(s) and may contain confidential and privileged information. Any unauthorized review, use, disclosure or distribution is prohibited unless specifically provided under the New Mexico Inspection of Public Records Act. If you are not the intended recipient, please contact the sender and destroy all copies of this message. -- This email has been scanned by the Sybari - Antigen Email System.

Confidentiality Notice: This e-mail, including all attachments is for the sole use of the intended recipient(s) and may contain confidential and privileged information. Any unauthorized review, use, disclosure or distribution is prohibited unless specifically provided under the New Mexico Inspection of Public Records Act. If you are not the intended recipient, please contact the sender and destroy all copies of this message.
This email has been scanned using Webroot Email Security.

Confidentiality Warning: This message and any attachments are intended only for the use of the intended recipient(s), are confidential, and may be privileged. If you are not the intended recipient, you are hereby notified that any review, retransmission, conversion to hard copy, copying, circulation or other use of all or any portion of this message and any attachments is strictly prohibited. If you are not the intended recipient, please notify the sender immediately by return e-mail, and delete this message and any attachments from your system.

This inbound email has been scanned for malicious software and transmitted safely to you using Webroot Email Security.

Brooks, David K., EMNRD

From: Brooks, David K., EMNRD
Sent: Tuesday, November 03, 2009 3:26 PM
To: 'Ken.Gray@dvn.com'
Cc: 'jay_spielman@nm.blm.gov'
Subject: Devon Energy Production Company, LP - Laguna Salado 22 #6H; NSL approval

Dear Mr. Gray

The OCD no longer mails original administrative orders.

This application was approved November 3, 2009, under Order No. NSL-6109 (unsigned copy attached).

The signed original will be posted on our website.

Sincerely

David K. Brooks
Legal Examiner