

District I
1625 N. French Dr., Hobbs, NM 88240
District II
1301 W. Grand Avenue, Artesia, NM 88210
District III
1000 Rio Brazos Road, Aztec, NM 87410
District IV
1220 S. St. Francis Dr., Santa Fe, NM 87505

State of New Mexico
Energy Minerals and Natural Resources

Oil Conservation Division
1220 South St. Francis Dr.
Santa Fe, NM 87505

Form C-141
Revised October 10, 2003

Submit 2 Copies to appropriate
District Office in accordance
with Rule 116 on back
side of form

Release Notification and Corrective Action

OPERATOR

☒ Initial Report ☐ Final Report

Name of Company Yates Petroleum Corporation	OGRID Number 25575	Contact Robert Asher
Address 104 S. 4 TH Street	Telephone No. 575-748-1471	
Facility Name Rumble AXM State #2	API Number 30-015-31702	Facility Type Battery
Surface Owner Fee	Mineral Owner State	Lease No. V-4801

LOCATION OF RELEASE



Unit Letter	Section	Township	Range	Feet from the	North/South Line	Feet from the	East/West Line	County
C	28	18S	25E	1980	South	1980	East	Eddy

Latitude 32.65161 Longitude 104.62956

NATURE OF RELEASE

Type of Release Condensate & Produced Water	Volume of Release 73 B/C & 35 B/PW	Volume Recovered 0 B/C & 0 B/PW
Source of Release Production tank	Date and Hour of Occurrence 9/10/2009, AM	Date and Hour of Discovery 9/10/2009, AM
Was Immediate Notice Given? <input checked="" type="checkbox"/> Yes <input type="checkbox"/> No <input type="checkbox"/> Not Required	If YES, To Whom? Mike Bratcher/NMOCD Artesia	
By Whom? Robert Asher/YPC Environmental	Date and Hour 9/10/2009, PM (voicemail); 9/11/2009, PM (e-mail)	
Was a Watercourse Reached? <input type="checkbox"/> Yes <input checked="" type="checkbox"/> No	If YES, Volume Impacting the Watercourse. N/A	
If a Watercourse was Impacted, Describe Fully.* N/A		
Describe Cause of Problem and Remedial Action Taken.* Hole in bottom of production tank. Crew called and replaced fitting.		
Describe Area Affected and Cleanup Action Taken.* An approximate area of 40' X 15'. No condensate or produced water to recover. Impacted soils excavated and hauled to an OCD approved facility. Will conduct vertical & horizontal delineation to determine extent of contamination. Work plan to be submitted. Depth to Ground Water: >100' (approx. 300', Section 32, T18S-R25E, per New Mexico Office of the State Engineer), Wellhead Protection Area: No, Distance to Surface Water Body: >1000', SITE RANKING IS 0.		
I hereby certify that the information given above is true and complete to the best of my knowledge and understand that pursuant to NMOCD rules and regulations all operators are required to report and/or file certain release notifications and perform corrective actions for releases which may endanger public health or the environment. The acceptance of a C-141 report by the NMOCD marked as "Final Report" does not relieve the operator of liability should their operations have failed to adequately investigate and remediate contamination that pose a threat to ground water, surface water, human health or the environment. In addition, NMOCD acceptance of a C-141 report does not relieve the operator of responsibility for compliance with any other federal, state, or local laws and/or regulations.		

OIL CONSERVATION DIVISION

Signature: 	Approved by District Supervisor: 	
Printed Name: Robert Asher	Approval Date: NOV 06 2009	
Title: Environmental Regulatory Agent	Expiration Date:	
E-mail Address: bobu@yatespetroleum.com	Conditions of Approval:	Attached <input type="checkbox"/>
Date: Monday, September 21, 2009	Phone: 575-748-4217	2RP-364

* Attach Additional Sheets If Necessary

PMCB 093105849

REMEDATION per OCD Rules and
Guidelines. SUBMIT REMEDIATION
PROPOSAL BY: 11/6/09 Remediation Complete

2RP-364



New Mexico Office of the State Engineer Wells with Well Log Information

(quarters are 1=NW 2=NE 3=SW 4=SE)
(quarters are smallest to largest) (NAD83 UTM in meters) (in feet)

POD Number	Sub	basin	Use	County	Source	5416 4	Sec	Tws	Rng	X	Y	Start Date	Finish Date	Log File	Depth	Depth
															Well	Water
RA 04335		STK	CH	Shallow	1	1	32	18S	25E	545580	3619275*	11/26/1960	12/01/1960	01/26/1961	400	300

Record Count: 1

PLSS Search:

Section(s): 32

Township: 18S

Range: 25E


*UTM location was derived from PLSS - see Help

The data is furnished by the NMOSE/ISC and is accepted by the recipient with the expressed understanding that the OSE/ISC make no warranties, expressed or implied, concerning the accuracy, completeness, reliability, usability, or suitability for any particular purpose of the data.

9/11/09 3:47 PM

Page 1 of 1

WELLS WITH WELL LOG INFORMATION



FACSIMILE TRANSMITTAL SHEET

TO:	FROM:
Mike Bratcher	Robert Asher
FAX NUMBER:	DATE:
9-748-9720	Monday, September 21, 2009
COMPANY:	TOTAL NO. OF PAGES INCLUDING COVER:
NMOCD	3
RE:	NOTES/COMMENTS:
C-141; Rumble AXM State #2	Initial Report (9/10/2009 Release)

☐ URGENT ☒ FOR REVIEW ☐ PLEASE COMMENT ☐ PLEASE REPLY ☐ PLEASE RECYCLE

ADDITIONAL NOTES & COMMENTS:

Call me if you have any questions, 575-748-4217.

Thank you.

Robert Asher

Environmental Regulatory Department