


PETROLEUM ENGINEERING  
RESERVOIR STUDIES  
EVALUATIONS  
GEOLOGICAL STUDIES

EWELL N. WALSH, P.E.  
President

**WALSH**  
**ENGINEERING & PRODUCTION**  
**CORPORATION**  
EXECUTIVE BLDG. - 413 W. MAIN  
P. O. BOX 254  
FARMINGTON, NEW MEXICO  
87401

September 16, 1975



Mr. Joe D. Ramey, Secretary-Director  
New Mexico Oil Conservation Commission  
P. O. Box 2088  
Santa Fe, New Mexico 87501

*NSP-1004*  
*Due Oct 18*  
*Rule 3, R-4314*

Ref: Non-Standard Proration Unit  
Manning Gas and Oil Company  
Apache No. 102  
Unit D-Sec. 2-T24N-R4W, NMPM  
West Lindrith Gallup-Dakota Oil Pool  
Rio Arriba County, New Mexico

Dear Mr. Ramey:

*Walsh on behalf of Manning Oil & Gas*

This request for administrative approval of a non-standard proration unit for the above-referred-to well is being presented on behalf of the operator, Manning Gas and Oil Company. This request is being presented in accordance with the procedure set forth in Order R-4314.

The subject well is located 845' feet from the North Line, 1190' from the West line of Section 2-T24N-R4W, Rio Arriba County, New Mexico. See attached Well Location and Acreage Dedication Plat.

Due to the configuration of Section 2 and the location of the subject well it would be impossible to establish a 160-acre proration unit without having to exclude a portion of the North-east Quarter of the section which is a legal subdivision.

Therefore, it is requested that the 212<sup>+</sup> included in the North~~west~~ Quarter of Section 2-T24N-R4W be approved as a Non-Standard Proration Unit for the above-referred-to well.

Copies of this request are being sent to the offset operators, as indicated on attached map, by Certified Mail.

Mr. Joe D. Ramey  
September 16, 1975

Thank you for your cooperation and consideration in this matter.

Very truly yours,

A handwritten signature in dark ink, appearing to read "Ewell N. Walsh". The signature is fluid and cursive, with a long horizontal stroke at the end.

Ewell N. Walsh, P. E.  
President

ENW:lt

Enclosure

NEW MEXICO OIL CONSERVATION COMMISSION  
WELL LOCATION AND ACREAGE DEDICATION PLAT

Form C-102  
Supersedes C-128  
Effective 1-1-65

All distances must be from the outer boundaries of the Section.


Operator <b>MANNING GAS AND OIL CO.,</b>			Lease <b>APACHE,</b>		Well No. <b>102</b>
Unit Letter <b>D</b>	Section <b>2</b>	Township <b>24 NORTH</b>	Range <b>4 WEST</b>	County <b>RIO ARRIBA</b>	
Actual Footage Location of Well: <b>845</b> feet from the <b>NORTH</b> line and <b>1190</b> feet from the <b>WEST</b> line					
Ground Level Elev. <b>6914</b>	Producing Formation <b>Gallup - Dakota</b>		Pool <b>Lindrith Gallup-Dakota West</b>		Dedicated Acreage: <b>212<math>\frac{1}{2}</math></b> Acres

- Outline the acreage dedicated to the subject well by colored pencil or hachure marks on the plat below.
- If more than one lease is dedicated to the well, outline each and identify the ownership thereof (both as to working interest and royalty).
- If more than one lease of different ownership is dedicated to the well, have the interests of all owners been consolidated by communitization, unitization, force-pooling, etc?

☐ Yes ☐ No If answer is "yes," type of consolidation \_\_\_\_\_

If answer is "no," list the owners and tract descriptions which have actually been consolidated. (Use reverse side of this form if necessary.) \_\_\_\_\_

No allowable will be assigned to the well until all interests have been consolidated (by communitization, unitization, forced-pooling, or otherwise) or until a non-standard unit, eliminating such interests, has been approved by the Commission.



CERTIFICATION

I hereby certify that the information contained herein is true and complete to the best of my knowledge and belief.

*Ewell N. Walsh*  
Name **Ewell N. Walsh, P.E.,**  
Position **President, Walsh Engr. & Production Corporation**

Company  
**For: Manning Gas & Oil Co.**

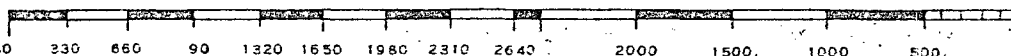
Date  
**September 16, 1975**

I hereby certify that the well location shown on this plat was plotted from field notes of actual surveys made by me or under my supervision, and that the same is true and correct to the best of my knowledge and belief.

Date Signed **1 August 1975**

Registered Professional Engineer and/or Land Surveyor  
*James P. Reese*  
Name **James P. Reese**

Certificate No. **1463**



Range 4 West			
Continental Oil Co.  Sec. 34	AMOCO Production Company  Sec. 35		Sec. 36
T-25-N			
T-24-N	<div> <div>◦ ← Well Location</div> <div> <div>Manning Gas &amp; Oil Co.</div> <div>Sec. 3</div> </div> <div> <div>Manning Gas &amp; Oil Company</div> <div>Sec. 2</div> </div> <div> <div>Northwest Production Corporation</div> <div></div> </div> </div>		
		Northwest Production Corp.  Sec. 1	
Manning Gas & Oil Co.  Sec. 10	Manning Gas & Oil Co.  Sec. 11	Northwest Production Corp.  Sec. 12	Manning Gas & Oil Co.

MANNING GAS & OIL COMPANY  
 APACHE NO. 102  
 845' FNL, 1190' FWL, Sec. 2-T24N-R4W, NMPM  
 Rio Arriba County, New Mexico

Distribution:

Original

- Mr. Joe D. Ramey  
NMOCC, Santa Fe

1 copy

- NMOCC, Aztec

2 copies

- Mr. J. A. Nance  
Continental Oil Company  
152 North Durbin  
Casper, Wyoming 82601

2 copies

- Mr. L. O. Speer  
Area Superintendent  
AMOCO Production Co.  
Petroleum Center Bldg.  
Farmington, New Mexico 87401

2 copies

- Northwest Production Corporation  
P. O. Box 1796  
El Paso, Texas 79949

1 copy

- Manning Gas & Oil Co.

1 copy

- WEPC files

MANNING GAS AND OIL COMPANY  
APACHE NO. 102  
West Lindrith Gallup-Dakota Oil Pool  
Unit D - Sec. 2-T24N-R4W, N.M.P.M.  
Rio Arriba County, New Mexico

Request for Non-Standard Proration Unit  
Dated September 16, 1975

RECEIPT FOR CERTIFIED MAIL—30¢ (plus postage)

SENT TO	Mr. J. A. Nance Continental Oil Company	POSTMARK OR DATE
STREET AND NO.	152 North Durbin	
P.O., STATE AND ZIP CODE	Casper, Wyoming 82601	
OPTIONAL SERVICES FOR ADDITIONAL FEES		
RETURN RECEIPT SERVICES	1. Shows to whom and date delivered ..... 15¢ With delivery to addressee only ..... 65¢ 2. Shows to whom, date and where delivered ..... 35¢ With delivery to addressee only ..... 85¢	
DELIVER TO ADDRESSEE ONLY ..... 50¢		
SPECIAL DELIVERY (extra fee required) .....		
PS Form Nov. 1971	3800 NO INSURANCE COVERAGE PROVIDED— NOT FOR INTERNATIONAL MAIL	(See other side) * GPO: 1970 O-397-488

No. 576448

RECEIPT FOR CERTIFIED MAIL—30¢ (plus postage)

SENT TO	Northwest Production Corporation	POSTMARK OR DATE
STREET AND NO.	P. O. Box 1796	
P.O., STATE AND ZIP CODE	El Paso, Texas 79949	
OPTIONAL SERVICES FOR ADDITIONAL FEES		
RETURN RECEIPT SERVICES	1. Shows to whom and date delivered ..... 15¢ With delivery to addressee only ..... 65¢ 2. Shows to whom, date and where delivered ..... 35¢ With delivery to addressee only ..... 85¢	
DELIVER TO ADDRESSEE ONLY ..... 50¢		
SPECIAL DELIVERY (extra fee required) .....		
PS Form Nov. 1971	3800 NO INSURANCE COVERAGE PROVIDED— NOT FOR INTERNATIONAL MAIL	(See other side) * GPO: 1970 O-397-488

No. 576450

RECEIPT FOR CERTIFIED MAIL—30¢ (plus postage)

SENT TO	Mr. L. O. Speer Area Superintendent	POSTMARK OR DATE
STREET AND NO.	AMOCO Production Co. Petroleum Center Bldg.	
P.O., STATE AND ZIP CODE	Farmington, New Mexico 87401	
OPTIONAL SERVICES FOR ADDITIONAL FEES		
RETURN RECEIPT SERVICES	1. Shows to whom and date delivered ..... 15¢ With delivery to addressee only ..... 65¢ 2. Shows to whom, date and where delivered ..... 35¢ With delivery to addressee only ..... 85¢	
DELIVER TO ADDRESSEE ONLY ..... 50¢		
SPECIAL DELIVERY (extra fee required) .....		
PS Form Nov. 1971	3800 NO INSURANCE COVERAGE PROVIDED— NOT FOR INTERNATIONAL MAIL	(See other side) * GPO: 1970 O-397-488


No. 576449

NORTHWEST PRODUCTION CORPORATION

POST OFFICE BOX 1796

EL PASO, TEXAS 79949

October 1, 1975



Mr. Joe D. Ramey  
Secretary-Director  
N.M. Oil Conservation Commission  
Santa Fe, New Mexico 87501

Re: Non-Standard Proration Unit  
Manning Gas and Oil Company  
Apache No. 102  
Unit D Section 2 T-24-N, R-4-W, NMPPM  
West Lindrith Gallup-Dakota Oil Pool  
Rio Arriba County, New Mexico

Dear Mr. Ramey:

We have no objection to the establishment of the non-standard proration unit applied for on behalf of the operator of the captioned well by Walsh Engineering & Production Corporation.

Very truly yours,

NORTHWEST PRODUCTION CORPORATION

*RH Nordhausen*  
R. H. Nordhausen

RHN:sas

cc: Manning Gas and Oil Co.  
1660 Lincoln St., Suite 2322  
Denver, Colorado 80203

Walsh Engineering & Production Corporation  
Post Office Box 254  
Farmington, New Mexico 87401



L. P. Thompson  
Division Manager  
Production Department  
Hobbs Division  
Western Hemisphere Petroleum Division

Continental Oil Company  
P.O. Box 460  
1001 North Turner  
Hobbs, New Mexico 88240  
(505) 393-4141

*hsp-1004*

October 14, 1975

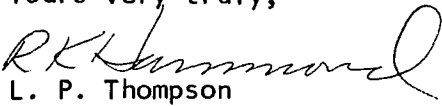
Mr. Joe D. Ramey  
Secretary Director  
New Mexico Oil Conservation Commission  
P. O. Box 2088  
Santa Fe, New Mexico 87501

Dear Mr. Ramey:

NSP Unit - Manning Gas and Oil Company - Apache No. 102 - Section 2, T-24N,  
R-4W, Rio Arriba County, New Mexico

We have received copy of application signed by Mr. Walsh dated September 19. Continental Oil Company has no objection to a 212 acre unit comprising the non-standard NW/4 of Section 2 in the West Lindrith Gallup-Dakota Oil Pool for Manning Gas and Oil Company Apache Well No. 102, as described in the application as corrected.


Yours very truly,

*for*   
L. P. Thompson

VTL-gl

Copy to:  
Walsh Engineering and Production Corp.  
P. O. Box 254  
Farmington, New Mexico 87401





October 10, 1975

Mr. Joe D. Ramey, Secretary-Director  
New Mexico Oil Conservation Commission  
P. O. Box 2088  
Santa Fe, NM 87501

Dear Mr. Ramey:

File: VDP-441-986.511

Non-Standard Proration Unit, Manning Gas and Oil Company Apache No. 102,  
Unit D, Section 2, T24N, R4W, West Lindrith Gallup-Dakota Oil Pool,  
Rio Arriba County, New Mexico

---

Pursuant to Ewell N. Walsh's application dated September 16, 1975, Amoco has no objection to the granting of a 212 acre, more or less, non-standard proration unit for the captioned well.

Yours very truly,

RBG/im

cc:  
Walsh Engineering and Production Corporation  
Executive Building  
413 West Main  
P. O. Box 254  
Farmington, NM 87401

Mr. John D. Cranor  
Manning Gas and Oil Company  
1660 Lincoln  
Denver, CO

L. O. Speer, Jr.  
Farmington, NM

704 457


PETROLEUM ENGINEERING  
RESERVOIR STUDIES  
EVALUATIONS  
GEOLOGICAL STUDIES

EWELL N. WALSH, P.E.  
President

**WALSH**  
**ENGINEERING & PRODUCTION**  
**CORPORATION**  
EXECUTIVE BLDG. - 413 W. MAIN  
P. O. BOX 254  
FARMINGTON, NEW MEXICO  
87401

LEASE MANAGEMENT  
CONTRACT PUMPING  
DRILLING SUPERVISION  
WORKOVER SUPERVISION

TELEPHONE 325-8203



September 19, 1975 OIL CONSERVATION COMM.  
Santa Fe

Memorandum

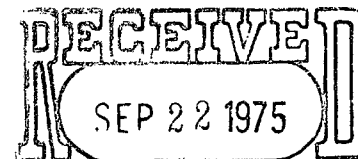
To: Mr. Joe D. Ramey, Secretary-Director  
New Mexico Oil Conservation Commission

From: Ewell N. Walsh, President,  
Walsh Engineering & Production Corporation

Ref: Non-Standard Proration Unit, Manning Gas and Oil Co.,  
Apache No. 102, Unit D-Sec. 2-T24N-R4W, NMPM,  
West Lindrith Gallup-Dakota Oil Pool,  
Rio Arriba County, New Mexico

Please consider this memorandum a correction with reference to the location of the referenced well. Paragraphs 3 and 4 of my letter of September 16, 1975, should have referred to the Northwest Quarter of Section 2-T24N-R4W.

cc: Distribution made pursuant to attached list



OIL CONSERVATION COMM.  
Santa Fe

Distribution:

Original

- Mr. Joe D. Ramey  
NMOCC, Santa Fe

1 copy

- NMOCC, Aztec

2 copies

- Mr. J. A. Nance  
Continental Oil Company  
152 North Durbin  
Casper, Wyoming 82601

2 copies

- Mr. L. O. Speer  
Area Superintendent  
AMOCO Production Co.  
Petroleum Center Bldg.  
Farmington, New Mexico 87401

2 copies

- Northwest Production Corporation  
P. O. Box 1796  
El Paso, Texas 79949

1 copy

- Manning Gas & Oil Co.

1 copy

- WEPC files