


OIL CONSERVATION COMMISSION
Hobbs DISTRICT



OIL CONSERVATION COMMISSION
BOX 2088
SANTA FE, NEW MEXICO

DATE March 21, 1977

RE: Proposed MC _____
Proposed DHC _____
Proposed NSL _____
Proposed SWD _____
Proposed WFX _____
Proposed PMX _____

NSP- X

Gentlemen:

I have examined the application dated _____
for the Continental Oil Co. Shahan 33 #1-A 33-25-37
Operator Lease and Well No. Unit, S-T-R

and my recommendations are as follows:


O.K.-----J.S.

Yours very truly,

A handwritten signature in cursive script, appearing to read "Jerry Septor".



L. P. Thompson
Division Manager
Production Department
Hobbs Division



OIL CONSERVATION COMM.
Santa Fe

Continental Oil Company
P.O. Box 460
1001 North Turner
Hobbs, New Mexico 88240
(505) 393-4141

March 16, 1977

New Mexico Oil Conservation Commission
P. O. Box 2088
Santa Fe, New Mexico 87501

Attention Joe D. Ramey, Secretary Director

Dear Sir:

Application for 120-Acre NSP Unit - Continental Oil Company - Shahan 33
No. 1, Unit Letter A, Section 33, T-25S, R-37E, Lea County, New Mexico

Continental Oil Company respectfully requests the reassignment of acreage, currently dedicated to its Shahan 33 No. 3, to the subject well; Shahan 33 No. 1, located 990 feet from the north line and 660 feet from the east line of Section 33, T-21S, R-37E, Lea County, New Mexico. The proposed reassignment is for a 120-acre non-standard unit, which consists of the S/2 and the NE/4 of the NE/4 of Section 33, T-21S, R-37E, Lea County, New Mexico. Shahan 33 No. 3 is shut-in due to economical depletion, and there is presently no possibility of restoring it to production.

The proposed unit conforms to requirements as follows:

- (1) Said unit consists of contiguous quarter-quarter sections (and/or lots).
- (2) Said unit lies wholly within a single governmental section.
- (3) The entire proposed unit may be reasonably presumed to be productive of gas.
- (4) The length or width of said unit does not exceed 5,280 feet.
- (5) Copies of this application have been furnished by certified mail to all offset operators and all operators within said section.

NSP-1047

104 D II

Recd Apr 17

New Mexico Oil Conservation Commission
Page 2
March 16, 1977

Platts are attached hereto, showing the proposed unit, the location of well No. 1 and the offset ownerships.

Administrative approval of this non-standard proration unit is requested under Order R-1670 of the Special Rules and Regulations for the Jalmat-Yates Gas Pool.

Yours very truly,



L. P. Thompson
Division Manager

Enc
CC & Enc:
New Mexico Oil Conservation Commission
P. O. Box 1980
Hobbs, New Mexico 88240

W. I. Owners:
Alice K. Bunch
P. O. Box 2613
Capistrano Beach, California 92672

Ira Wade Lind Estate
Dorothy Bunch Lind, Deceased
P. O. Box 2613
Capistrano Beach, California 92672

T. J. Sively
Drawer GG
Artesia, New Mexico 88210

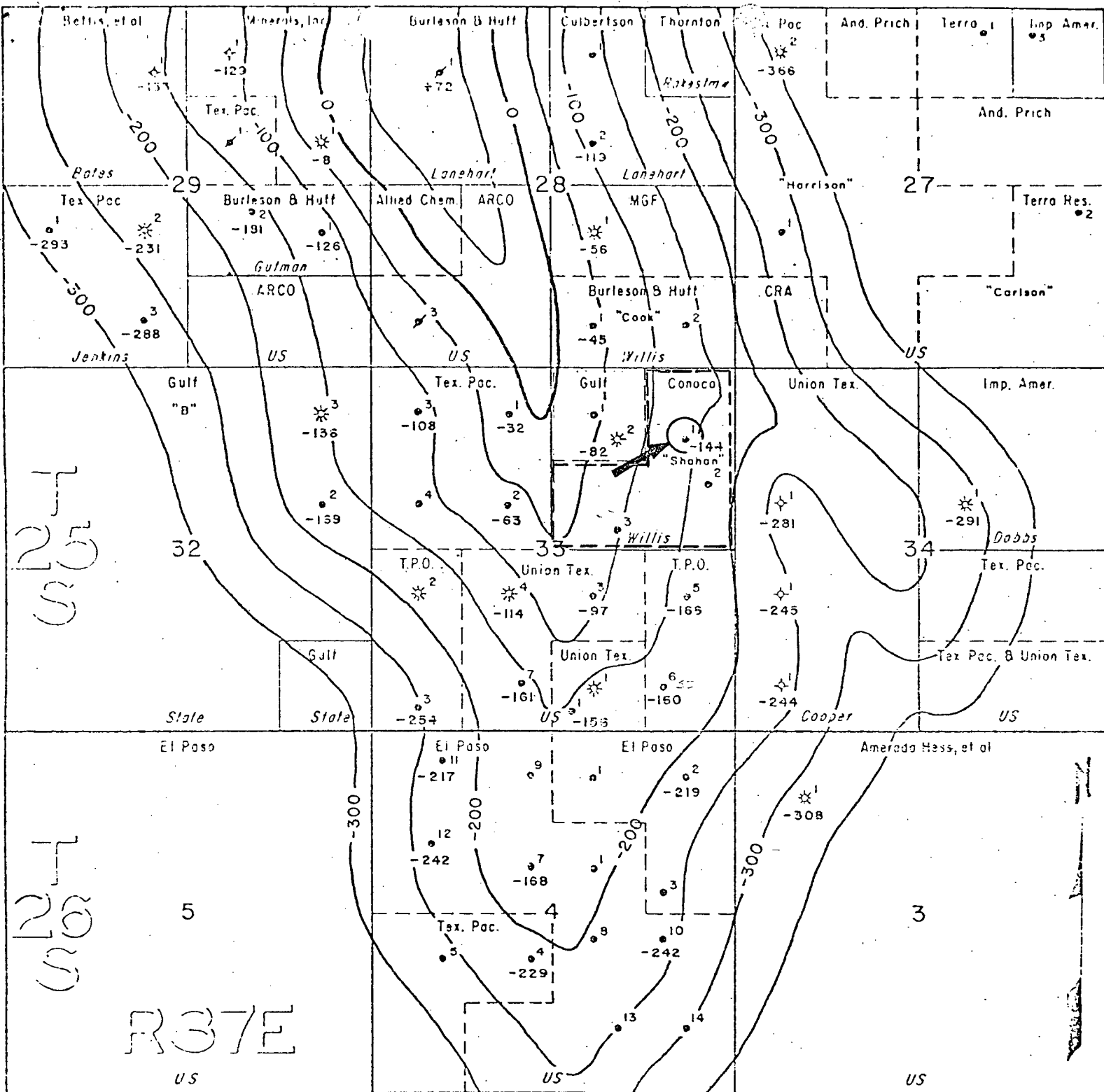
Offset Operators:
Gulf Oil Corporation
P. O. Box 1150
Midland, Texas 79701

Union of Texas
1300 Wilco Building
Midland, Texas 79701

Texas Pacific Oil Company
1700 One Main Place
Dallas, Texas 75250

C.R.A. International
5416 South Yale Avenue
Tulsa, Oklahoma 74135

Burleson & Huff
701 Petroleum Building
P. O. Box 935
Midland, Texas 79701



CONOCO	
PRODUCTION DEPARTMENT	HOBBBS DIVISION
SHAHAN 33 LEASE LEA COUNTY, NEW MEXICO STRUCTURE TOP OF QUEEN SS	
SCALE 0' 1000' 2000'	
EGS 4-75	GFW