

District I  
1625 N. French Dr., Hobbs, NM 88240  
District II  
1301 W. Grand Avenue, Artesia, NM 88210  
District III  
1000 Rio Brazos Road, Aztec, NM 87410  
District IV  
1220 S. St. Francis Dr., Santa Fe, NM 87505

State of New Mexico  
Energy Minerals and Natural Resources

Oil Conservation Division  
1220 South St. Francis Dr.  
Santa Fe, NM 87505

Form C-141  
Revised October 10, 2003

Submit 2 Copies to appropriate  
District Office in accordance  
with Rule 116 on back  
side of form

Release Notification and Corrective Action

OPERATOR

☒ Initial Report ☐ Final Report

Name of Company	Texland Petroleum	Contact	Kirk Jackson
Address	777 Main St. Suite 3200 Ft. Worth	Telephone No.	432.894.1461
Facility Name	State G 33 Tank Battery	Facility Type	Tank Battery
Surface Owner	State	Mineral Owner	
		Lease No.	

LOCATION OF RELEASE

NEARBY WELL STATE G 33  
API # 30.025.37577.00.00

Unit Letter	Section	Township	Range	Feet from the	North/South Line	Feet from the	East/West Line	County
E	33	18	38					Lea Co

Latitude 32 42 22 Longitude 103 09 34

NATURE OF RELEASE

GW@471

Type of Release	Oil	Volume of Release	80 k/s	Volume Recovered	7 k/s
Source of Release	1 in Valve on Circ. Pump	Date and Hour of Occurrence		Date and Hour of Discovery	
Was Immediate Notice Given?	<input checked="" type="checkbox"/> Yes <input type="checkbox"/> No <input type="checkbox"/> Not Required	If YES, To Whom?	7am - 11/15/09		
By Whom?	Kirk Jackson - D. Smith	Date and Hour	7am 11/16		
Was a Watercourse Reached?	<input type="checkbox"/> Yes <input checked="" type="checkbox"/> No	If YES, Volume Impacting the Watercourse.			

RECEIVED

If a Watercourse was Impacted, Describe Fully.\*

NOV 16 2009  
HOBBSOCD


Describe Cause of Problem and Remedial Action Taken.\*

one inch valve on circulating pump was opened / shut valve, reported spill began vacuuming up oil. will file 141 + work plan.

Describe Area Affected and Cleanup Action Taken.\*

area 20x15 North of Battery will excavate & haul contaminated soil.  
4x20 East of Battery  
30x40 South of Battery

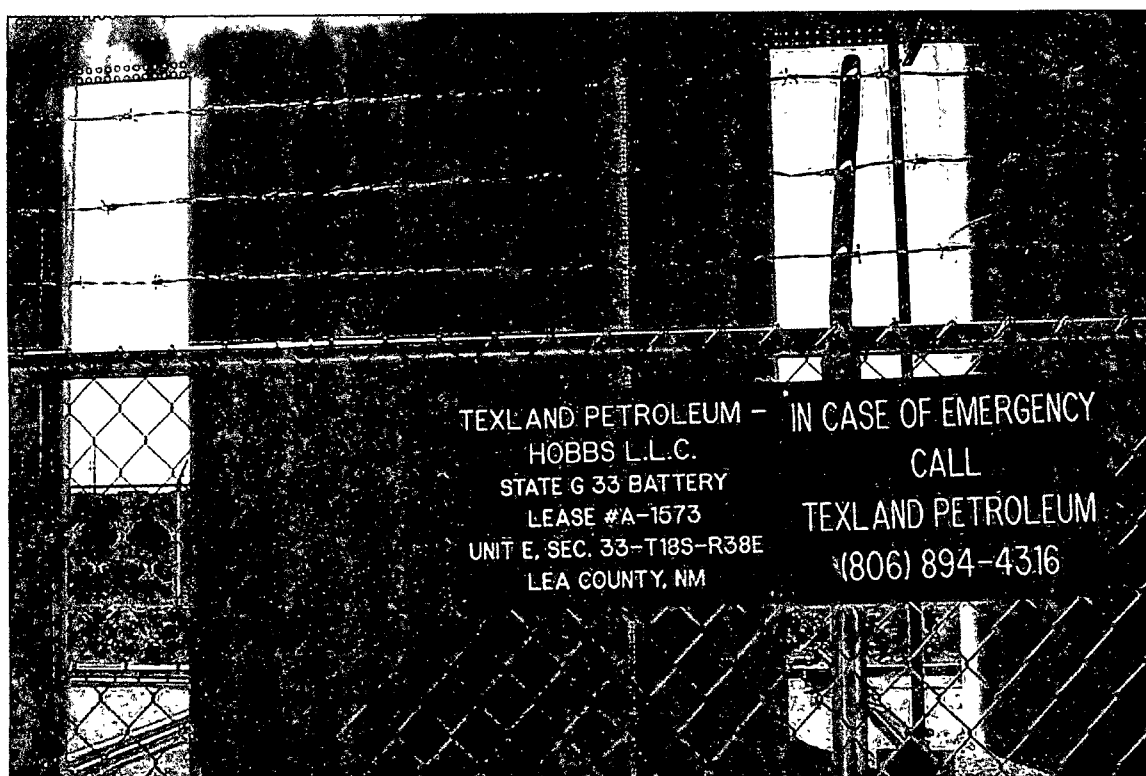
I hereby certify that the information given above is true and complete to the best of my knowledge and understand that pursuant to NMOCD rules and regulations all operators are required to report and/or file certain release notifications and perform corrective actions for releases which may endanger public health or the environment. The acceptance of a C-141 report by the NMOCD marked as "Final Report" does not relieve the operator of liability should their operations have failed to adequately investigate and remediate contamination that pose a threat to ground water, surface water, human health or the environment. In addition, NMOCD acceptance of a C-141 report does not relieve the operator of responsibility for compliance with any other federal, state, or local laws and/or regulations.

Signature: Eddie W. Seay		OIL CONSERVATION DIVISION	
Printed Name: Eddie W. Seay		Approved by District Supervisor: 	
Title: Agent		Approval Date: 11/16/09	Expiration Date: 01/18/10
E-mail Address: seay04@leaco.net		Conditions of Approval: DELIVER TO CLEAN + 1, FINAL C-141 MUST HAVE SIGNATURE OF	
Date: 11/16/09	Phone: 575 390.2454	Attached <input type="checkbox"/> IRP-09-11-2356	


\* Attach Additional Sheets If Necessary


TEXLAND EMPLOYEE, SUB-  
MIT FINAL C-141 BY 11/18/10


FGRL0933652630




TEXLAND PETROLEUM - IN CASE OF EMERGENCY  
HOBBS L.L.C. CALL  
STATE G 33 BATTERY  
LEASE #A-1573  
UNIT E, SEC. 33-T18S-R38E  
LEA COUNTY, NM  
TEXLAND PETROLEUM  
(806) 894-4316









RP 2356  
=

**TEXLAND PETROELUM, L.L.C.**  
**STATE G 33 BATTERY**  
Unit E, Sect. 33, T. 18 S., R. 38 E.  
GPS: 32 42' 22" N 103 09' 34" W

**WORK PLAN**

**RECEIVED**  
NOV 17 2009  
HOBBSOCD

Prepared by  
Eddie Seay Consulting  
November 2009

November 16, 2009

NMOCD Environmental  
ATTN: Geoffrey Leking  
1625 N. French Drive  
Hobbs, NM 88240

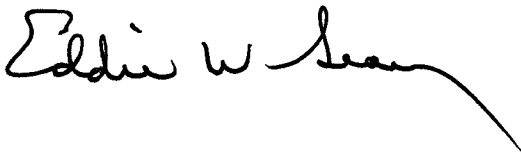
RE: Texland Petroleum  
State G 33 Battery  
Circulating Pump Leak

Mr. Leking:

Texland Petroleum, Greg Mendenhall at (817)336-2751, has asked me to file a work plan for the above mentioned battery. On November 16, a leak was discovered at the above listed site. Texland did file a C-141, and is in the process of vacuuming the fluid. Texland would like to begin remediation of any contamination which was caused by the mishap. Attached is Work Plan.

If you have any questions, please call.

Sincerely,

A handwritten signature in black ink, appearing to read "Eddie W. Seay", with a long, sweeping underline that extends to the right.

Eddie W. Seay, Agent  
Eddie Seay Consulting  
601 W. Illinois  
Hobbs, NM 88242  
(575)392-2236  
seay04@leaco.net

cc: Greg Mendenhall  
(817)336-2751  
gmendenhall@texpetro.com

## **WORK PLAN**

### **General:**

On November 16, 2009, a leak was discovered on the circulating pump at the State G 33 Battery. Approximately 80 bls. of oil was spilled on location and the adjacent pasture. There was 7 bls. recovered, and Texland began stabilizing the site immediately.

### **Groundwater:**

According to the water information, the depth of groundwater occurs at approximately 50 ft.

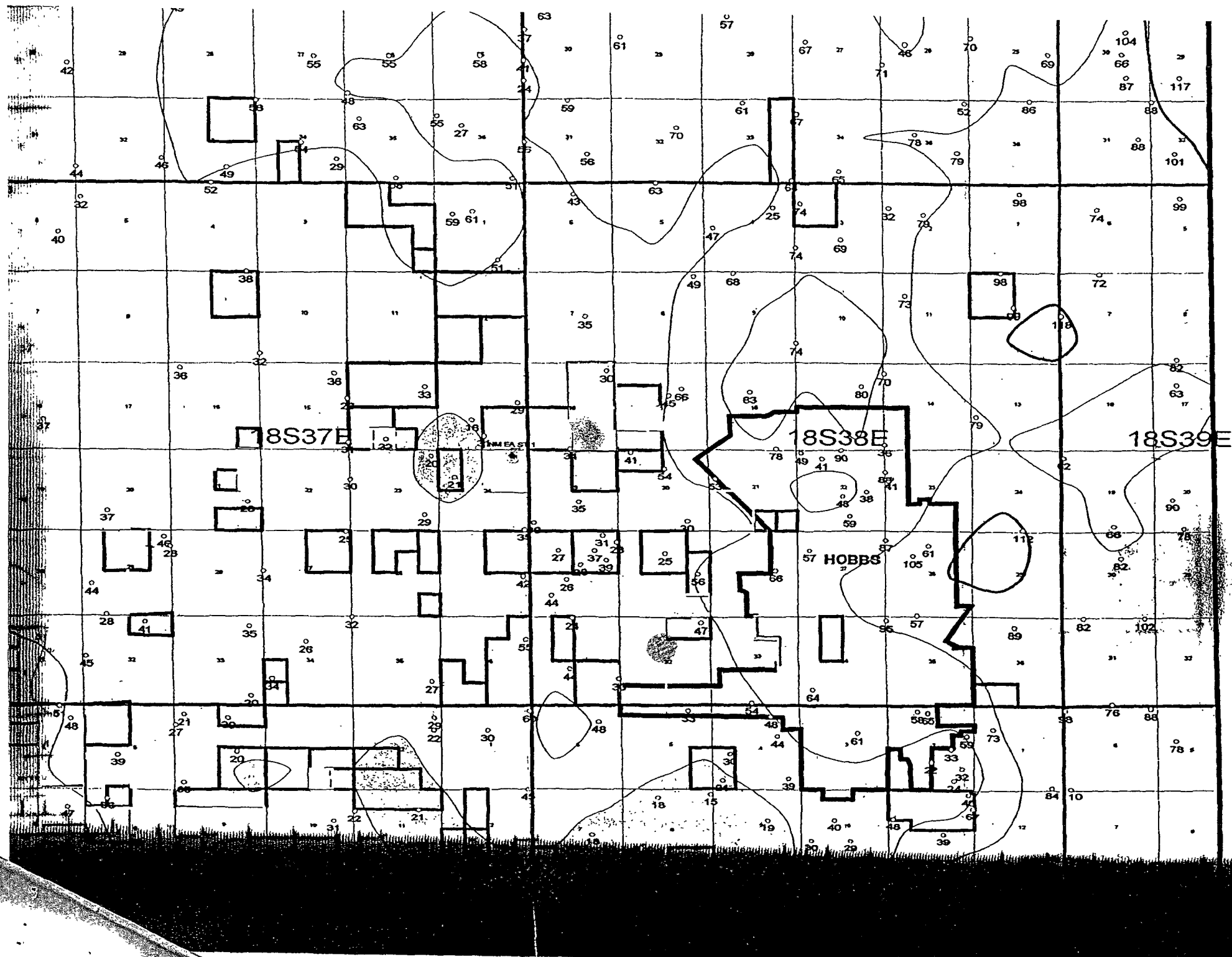
### **Remediation Proposal:**

All available fluid was picked up and area stabilized. Our cleanup proposal will be to excavate and haul the contaminated soil to an OCD approved facility. After contaminated soil has been removed, the area will be sampled for final cleanup, and only after OCD approves, Texland will bring in clean soil and caliche, they will berm needed areas.

### **Ranking Criteria Score - 30**

Shallow groundwater and location of spill. This site has a 100 ppm cleanup and will cleanup chloride per OCD.





District I  
1625 N. French Dr., Hobbs, NM 88240  
District II  
1301 W. Grand Avenue, Artesia, NM 88210  
District III  
1000 Rio Brazos Road, Aztec, NM 87410  
District IV  
1220 S. St. Francis Dr., Santa Fe, NM 87505

State of New Mexico  
Energy Minerals and Natural Resources

Oil Conservation Division  
1220 South St. Francis Dr.  
Santa Fe, NM 87505

# 2356

Form C-141  
Revised October 10, 2003

Submit 2 Copies to appropriate  
District Office in accordance  
with Rule 116 on back  
side of form

Release Notification and Corrective Action

OPERATOR

☒ Initial Report ☐ Final Report

Name of Company	Texland Petroleum	Contact	Kirk Jackson
Address	777 Main St. Suite 3200 Ft. Worth	Telephone No.	432-894-1461
Facility Name	State G 33 Tank Battery	Facility Type	Tank Battery
Surface Owner	State	Mineral Owner	
		Lease No.	

LOCATION OF RELEASE

Unit Letter	Section	Township	Range	Feet from the	North/South Line	Feet from the	East/West Line	County
E	33	18	38					Lea Co

Latitude 32 42 22 Longitude 103 09 34

NATURE OF RELEASE

Type of Release	Oil	Volume of Release	80 k/s	Volume Recovered	7 k/s
Source of Release	lin valve on Circ. Pump	Date and Hour of Occurrence		Date and Hour of Discovery	
Was Immediate Notice Given?	<input checked="" type="checkbox"/> Yes <input type="checkbox"/> No <input type="checkbox"/> Not Required	If YES, To Whom?	Tamm - 11/15/09		
By Whom?	Kirk Jackson - D. Smith	Date and Hour	Tamm 11/16		
Was a Watercourse Reached?	<input type="checkbox"/> Yes <input checked="" type="checkbox"/> No	If YES, Volume Impacting the Watercourse.			

RECEIVED

If a Watercourse was Impacted, Describe Fully.\*

NOV 16 2009  
HOBBSOCD

Describe Cause of Problem and Remedial Action Taken.\*

one inch valve on circulating pump was opened / shut valve, reported spill began vacuuming up oil. will file 141 + work plan.

Describe Area Affected and Cleanup Action Taken.\*

area 20x15 North of Battery will excavate & haul contaminated soil.  
4x20 East of Battery  
30x40 South of Battery

I hereby certify that the information given above is true and complete to the best of my knowledge and understand that pursuant to NMOCD rules and regulations all operators are required to report and/or file certain release notifications and perform corrective actions for releases which may endanger public health or the environment. The acceptance of a C-141 report by the NMOCD marked as "Final Report" does not relieve the operator of liability should their operations have failed to adequately investigate and remediate contamination that pose a threat to ground water, surface water, human health or the environment. In addition, NMOCD acceptance of a C-141 report does not relieve the operator of responsibility for compliance with any other federal, state, or local laws and/or regulations.

OIL CONSERVATION DIVISION

Signature:

Eddie W. Seay

Printed Name:

Eddie W. Seay

Title:

Agent

Approved by District Supervisor:

Approval Date:

Expiration Date:

E-mail Address:

seay04@leaco.net

Conditions of Approval:

Attached ☐

Date: 11/14/09

Phone: 575 390-2454

\* Attach Additional Sheets If Necessary