

District I
1625 N French Dr, Hobbs, NM 88249
District II
1301 W Grand Avenue, Artesia, NM 88210
District III
1000 Rio Brazos Road, Aztec, NM 87410
District IV
1220 S St Francis Dr, Santa Fe, NM 87505

RECEIVED
MAR 08 2010
HOBBSUCD

State of New Mexico
Energy Minerals and Natural Resources
Oil Conservation Division
1220 South St. Francis Dr.
Santa Fe, NM 87505

Form C-141
Revised October 10, 2003

Submit 2 Copies to appropriate
District Office in accordance
with Rule 116 on back
side of form

Release Notification and Corrective Action

OPERATOR

☒ Initial Report ☐ Final Report

Name of Company Yates Petroleum Corporation	OGRID Number 25575	Contact Robert Asher
Address 104 S. 4 TH Street		Telephone No. 575-748-1471
Facility Name Orbison BON State Com. #2	API Number 30-025-38888	Facility Type Well

Surface Owner Fee	Mineral Owner State	Lease No. V-5875
----------------------	------------------------	---------------------

LOCATION OF RELEASE

Unit Letter J	Section 14	Township 10S	Range 34E	Feet from the 1650	North/South Line South	Feet from the 1980	East/West Line East	County Lea
------------------	---------------	-----------------	--------------	-----------------------	---------------------------	-----------------------	------------------------	---------------

Latitude 33.27584 Longitude 103.47870

NATURE OF RELEASE

Type of Release Oil & Produced Water	Volume of Release 2 B/o & 10 B/PW	Volume Recovered 1 B/O & 8 B/PW
Source of Release Flowline	Date and Hour of Occurrence 2/24/2010, AM	Date and Hour of Discovery 2/24/2010, AM
Was Immediate Notice Given? <input type="checkbox"/> Yes <input type="checkbox"/> No <input checked="" type="checkbox"/> Not Required	If YES, To Whom? N/A	
By Whom? N/A	Date and Hour N/A	
Was a Watercourse Reached? <input type="checkbox"/> Yes <input checked="" type="checkbox"/> No	If YES, Volume Impacting the Watercourse. N/A	
If a Watercourse was Impacted, Describe Fully.* N/A		

WATER @ 65'


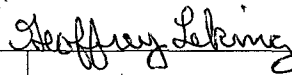

Describe Cause of Problem and Remedial Action Taken.*

Flowline froze and broke at the wellhead causing release. Vacuum truck and backhoe crew called

Describe Area Affected and Cleanup Action Taken.*

An approximate area of 50' X 25'. Vacuum truck picked up remaining oil and produced water, backhoe scraped up impacted soils. Vertical and horizontal delineation samples will be taken and analysis ran for TPH & BTEX (chlorides for documentation). Since area effected by release is same area as the 12/6/2009 release (1RP-2377), remediation will follow the corrective action plan submitted to your office (dated and mailed on January 29, 2010).
Depth to Ground Water: 50-99' (approx. 65', Section 14, T10S-R34E, per New Mexico Office of the State Engineer), Wellhead Protection Area: No, Distance to Surface Water Body: >1000', SITE RANKING IS 10.

I hereby certify that the information given above is true and complete to the best of my knowledge and understand that pursuant to NMOCD rules and regulations all operators are required to report and/or file certain release notifications and perform corrective actions for releases which may endanger public health or the environment. The acceptance of a C-141 report by the NMOCD marked as "Final Report" does not relieve the operator of liability should their operations have failed to adequately investigate and remediate contamination that pose a threat to ground water, surface water, human health or the environment. In addition, NMOCD acceptance of a C-141 report does not relieve the operator of responsibility for compliance with any other federal, state, or local laws and/or regulations.

Signature: 	OIL CONSERVATION DIVISION	
Printed Name: Robert Asher	Approved by ENV. ENGINEER District Supervisor: 	
Title: Environmental Regulatory Agent	Approval Date: 03/11/10	Expiration Date: 05/11/10
E-mail Address: boba@yatespetroleum.com	Conditions of Approval: DELINEATE TO CLEAN +1. SUBMIT FINAL C-141 BY  Attached <input type="checkbox"/>	
Date: Friday, March 05, 2010 Phone: 575-748-4217	IRP-10.3.2447	

* Attach Additional Sheets If Necessary

FGRH1007039544