

District I  
1625 N. French Dr., Hobbs, NM 88240  
District II  
1301 W. Grand Avenue, Artesia, NM 88210  
District III  
1000 Rio Brazos Road, Aztec, NM 87410  
District IV  
1220 S. St. Francis Dr., Santa Fe, NM 87505

State of New Mexico  
Energy Minerals and Natural Resources

Oil Conservation Division  
1220 South St. Francis Dr.  
Santa Fe, NM 87505

Form C-141  
Revised October 10, 2003

Submit 2 Copies to appropriate  
District Office in accordance  
with Rule 116 on back  
side of form

Release Notification and Corrective Action

OPERATOR

☒ Initial Report ☐ Final Report

Name of Company COG OPERATING LLC	Contact Kanicia Carrillo	
Address 550 W. Texas, Suite 100 Midland, TX 79701	Telephone No. 432-685-4332	
Facility Name - Jon-Bob #1	Facility Type- Battery	
Surface Owner Federal	Mineral Owner	Lease No. 30-025-24973

LOCATION OF RELEASE

Unit Letter A	Section 35	Township 17S	Range 32E	Feet from the 660	North/South Line North	Feet from the 330	East/West Line East	County Lea
------------------	---------------	-----------------	--------------	----------------------	---------------------------	----------------------	------------------------	---------------

Latitude N32 47.770' Longitude W 103 43.795'

NATURE OF RELEASE

Type of Release- Water	Volume of Release- 15 bbls	Volume Recovered- 0 bbls
Source of Release- Water tank	Date and Hour of Occurrence- 12/13/09	Date and Hour of Discovery 12/13/09
Was Immediate Notice Given? <input type="checkbox"/> Yes <input type="checkbox"/> No <input checked="" type="checkbox"/> Not Required	If YES, To Whom?	
By Whom?	Date and Hour	
Was a Watercourse Reached? <input type="checkbox"/> Yes <input checked="" type="checkbox"/> No	If YES, Volume Impacting the Watercourse.	

If a Watercourse was Impacted, Describe Fully.\*

WATER = 25'




Describe Cause of Problem and Remedial Action Taken.\*

The discharge hose on the transfer pump had pulled off the pump. The pump was repaired.

Describe Area Affected and Cleanup Action Taken.\*

The water flowed west in the 2' wide ditch along the lease road. About 150 yards west of the battery, the stream went off the road into a low spot in the pasture. We scraped the road and hauled off contaminated soil. Tetra Tech will sample the spill site area to delineate any possible contamination from the release and we will present a remediation work plan to the NMOCD for your approval prior to any significant remediation work.

I hereby certify that the information given above is true and complete to the best of my knowledge and understand that pursuant to NMOCD rules and regulations all operators are required to report and/or file certain release notifications and perform corrective actions for releases which may endanger public health or the environment. The acceptance of a C-141 report by the NMOCD marked as "Final Report" does not relieve the operator of liability should their operations have failed to adequately investigate and remediate contamination that pose a threat to ground water, surface water, human health or the environment. In addition, NMOCD acceptance of a C-141 report does not relieve the operator of responsibility for compliance with any other federal, state, or local laws and/or regulations.

Signature: 	OIL CONSERVATION DIVISION	
Printed Name: Kanicia Carrillo	ENVIRONMENTAL: Approved by District Supervisor: 	
Title: Regulatory Analyst	Approval Date: 04/26/10	Expiration Date: 06/28/10
E-mail Address: kcarrillo@conchoresources.com	Conditions of Approval: DELINEATE TO CLEAN +1. SUBMIT FINAL C-141 BY 	
Date: 12/28/09 Phone: 432-685-4332	Attached <input type="checkbox"/> IRP-10-4-2485	

\* Attach Additional Sheets If Necessary