

District I  
1625 N French Dr., Hobbs, NM 88240  
District II  
1301 W. Grand Avenue, Artesia, NM 88210  
District III  
1000 Rio Brazos Road, Aztec, NM 87410  
District IV  
1220 S. St. Francis Dr., Santa Fe, NM 87505

RECEIVED

APR 2 / 2010

HOBBS

State of New Mexico  
Energy, Minerals and Natural Resources  
Oil Conservation Division  
1220 South St. Francis Dr.  
Santa Fe, NM 87505

Form C-141  
Revised October 10, 2003

Submit 2 Copies to appropriate  
District Office in accordance  
with Rule 116 on back  
side of form

## Release Notification and Corrective Action

### OPERATOR

☒ Initial Report ☐ Final Report

Name of Company	Apache Corporation	Contact	Natalie Gladden
Address	P.O. Box 1849 Eunice, NM 88231	Telephone No.	575-390-4186
Facility Name	EBDU #106	Facility Type	Production Well
Surface Owner	McNeil Ranch	Mineral Owner	State of NM
		Lease No.	APC 30-025-39391

### LOCATION OF RELEASE

Unit Letter	Section	Township	Range	Feet from the	North/South Line	Feet from the	East/West Line	County
O	1	21S	37E	50'	FSL	1650'	FEL	Lea

Latitude \_\_\_\_\_ Longitude \_\_\_\_\_

WTR 60+

### NATURE OF RELEASE

Type of Release	Oil/produced water	Volume of Release	30bbbls	Volume Recovered	25bbbls
Source of Release	Workover procedure	Date and Hour of Occurrence	03/15/2010 ?	Date and Hour of Discovery	03/15/2010 9am
Was Immediate Notice Given?	<input checked="" type="checkbox"/> Yes <input type="checkbox"/> No <input type="checkbox"/> Not Required	If YES, To Whom?	Larry Johnson		
By Whom?	Natalie Gladden	Date and Hour	03/15/2010 1025am		
Was a Watercourse Reached?	<input type="checkbox"/> Yes <input checked="" type="checkbox"/> No	If YES, Volume Impacting the Watercourse.			

If a Watercourse was Impacted, Describe Fully.\*



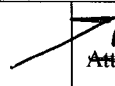
Describe Cause of Problem and Remedial Action Taken.\*

During workover procedure the well stated flowing back releasing approx 30bbbls of fluid, recovering 25bbbls. A vacuum truck was dispatched out to recovery fluid and once the rig was finished and moved off of location remediation begun.

Describe Area Affected and Cleanup Action Taken.\*

All of the contamination will be excavated and hauled to Sundance Disposal. Location will be remediated to meet the NMOCD Guidelines to closure.

I hereby certify that the information given above is true and complete to the best of my knowledge and understand that pursuant to NMOCD rules and regulations all operators are required to report and/or file certain release notifications and perform corrective actions for releases which may endanger public health or the environment. The acceptance of a C-141 report by the NMOCD marked as "Final Report" does not relieve the operator of liability should their operations have failed to adequately investigate and remediate contamination that pose a threat to ground water, surface water, human health or the environment. In addition, NMOCD acceptance of a C-141 report does not relieve the operator of responsibility for compliance with any other federal, state, or local laws and/or regulations.

Signature: 	OIL CONSERVATION DIVISION	
Printed Name: Natalie Gladden	Approved by District Engineer 	
Title: EH&S Environmental Tech	Approval Date: 4.28.10	Expiration Date: 6.28.10
E-mail Address: natalie.gladden@apachecorp.com	Conditions of Approval:	
Date: 03/28/2010 Phone: 575-390-4186	Submitted Final C-141 w/docs by  Attached <input type="checkbox"/>	
		IRP# 10.4.2493

\* Attach Additional Sheets If Necessary