

DAVID H. ARRINGTON OIL & GAS, INC.

CONSERVATION DIVISION
RECEIVED

P.O. BOX 2071, MIDLAND, TEXAS 79702
(915) 682-6685

'92 JUN 2 AM 9 14

May 28, 1992

Oil Conservation Division
Attn: Mr. William J. LeMay, Director
P.O. Box 2088
Santa Fe, New Mexico 87504

Re: Request for Simultaneous Dedication
State A Lease - Eumont Pool
NE/4 Section 2, T-20-S, R-36-E
Lea County, New Mexico

Dear Mr. LeMay:


David H. Arrington Oil & Gas, Inc. (Arrington) has acquired the above referenced property previously operated by Mobil, effective May 1, 1992. The State A lease has been previously approved as a non-standard Eumont proration unit. Currently there is one Eumont producer being the State A #6 well which produces approximately 30 mcf. In order to utilize the current allowable of 600 mcf and avoid further drainage, Arrington has proposed the drilling of the State A #7 at an orthodox location.

Arrington respectfully requests Division approval of the simultaneous dedication of the State A #6 and State A #7 thereby establishing a multi-well proration unit in the Eumont prorated gas pool.

Arrington would like to begin drilling the State A #7 by June 4, 1992 and therefore, requests Division approval as soon as possible. I will call you early next week in hopes that I can receive your verbal approval.

Thanks for your attention to this matter and please call if you have any questions.

Sincerely,



David H. Arrington

DHA/ssj

Enclosure

cc: Mr. Jerry Sexton
NMOCD
P.O. Box 1980
Hobbs, NM 88241-1980

0592-53

Submit to Appropriate
District Office
State Lease - 6 copies
Fee Lease - 5 copies

State of New Mexico
Energy, Minerals and Natural Resources Department

Form C-101
Revised 1-1-89

OIL CONSERVATION DIVISION

DISTRICT I
P.O. Box 1980, Hobbs, NM 88240

DISTRICT II
P.O. Drawer DD, Artesia, NM 88210

DISTRICT III
1000 Rio Brazos Rd., Aztec, NM 87410

P.O. Box 2088
Santa Fe, New Mexico 87504-2088

API NO. (assigned by OCD on New Wells)

5. Indicate Type of Lease

STATE ☒

FEE ☐

6. State Oil & Gas Lease No.

A-1375

APPLICATION FOR PERMIT TO DRILL, DEEPEN, OR PLUG BACK

1a. Type of Work:

DRILL ☒

RE-ENTER ☐

DEEPEN ☐

PLUG BACK ☐

b. Type of Well:

OIL
WELL ☐

OAS
WELL ☒

OTHER

SINGLE
ZONE ☐

MULTIPLE
ZONE ☐

7. Lease Name or Unit Agreement Name

STATE "A"

2. Name of Operator

DAVID H. ARRINGTON OIL & GAS, INC.

8. Well No.

7

3. Address of Operator

P.O. BOX 2071, MIDLAND, TX. 79702

9. Pool name or Wildcat

EUMONT

4. Well Location

Unit Letter G : 1980 Feet From The North Line and 1650 Feet From The East Line

2 Section 20 South Township 36 East Range NMPM Lea County

10. Proposed Depth

3600'

11. Formation Yates

7-Rivers, Queen

12. Rotary or C.T.

Rotary

13. Elevations (Show whether DF, RT, GR, etc.)

3588 GR

14. Kind & Status Plug. Bond

Plugging-Active

15. Drilling Contractor

Rod-Ric

16. Approx. Date Work will start

6/15/92

17.

PROPOSED CASING AND CEMENT PROGRAM

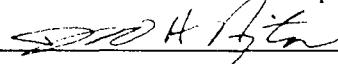
SIZE OF HOLE	SIZE OF CASING	WEIGHT PER FOOT	SETTING DEPTH	SACKS OF CEMENT	EST. TOP
12 1/4	8 5/8"	24#	460	300	Surface
7 7/8	5 1/2"	15.5#	3600	400	1250 ft.

1. Drill 12 1/4 hole to about 460' with fresh water mud (50' into Red Bed).
2. Run 8 5/8" 24# J-55 ST&C casing to 460' and cement to surface.
3. WOC 12 Hrs. Test casing and series 900 BOP (Double Ram Hydraulic with choke manifold and kill line).
4. Drill 7 7/8" hole to approximately 3600' with brine water mud.
5. Log hole. Run 5 1/2" 15.5# J-55, LT&C casing to 3600' and cement to above 1250': Hang casing, Nipple down BOP.
6. Release drilling rig.

IN ABOVE SPACE DESCRIBE PROPOSED PROGRAM: IF PROPOSAL IS TO DEEPEN OR PLUG BACK, GIVE DATA ON PRESENT PRODUCTIVE ZONE AND PROPOSED NEW PRODUCTIVE ZONE. GIVE BLOWOUT PREVENTER PROGRAM, IF ANY.

I hereby certify that the information above is true and complete to the best of my knowledge and belief.

SIGNATURE



TITLE

President

DATE

5/27/92

TYPE OR PRINT NAME

David H. Arrington

TELEPHONE NO.

915682-6685

(This space for State Use)

APPROVED BY

TITLE

DATE

CONDITIONS OF APPROVAL, IF ANY:

OIL CONSERVATION DIVISION

P.O. Box 2088
Santa Fe, New Mexico 87504-2088

DISTRICT I

P.O. Box 1980, Hobbs, NM 88240

DISTRICT II

P.O. Drawer DD, Artesia, NM 88210

DISTRICT III

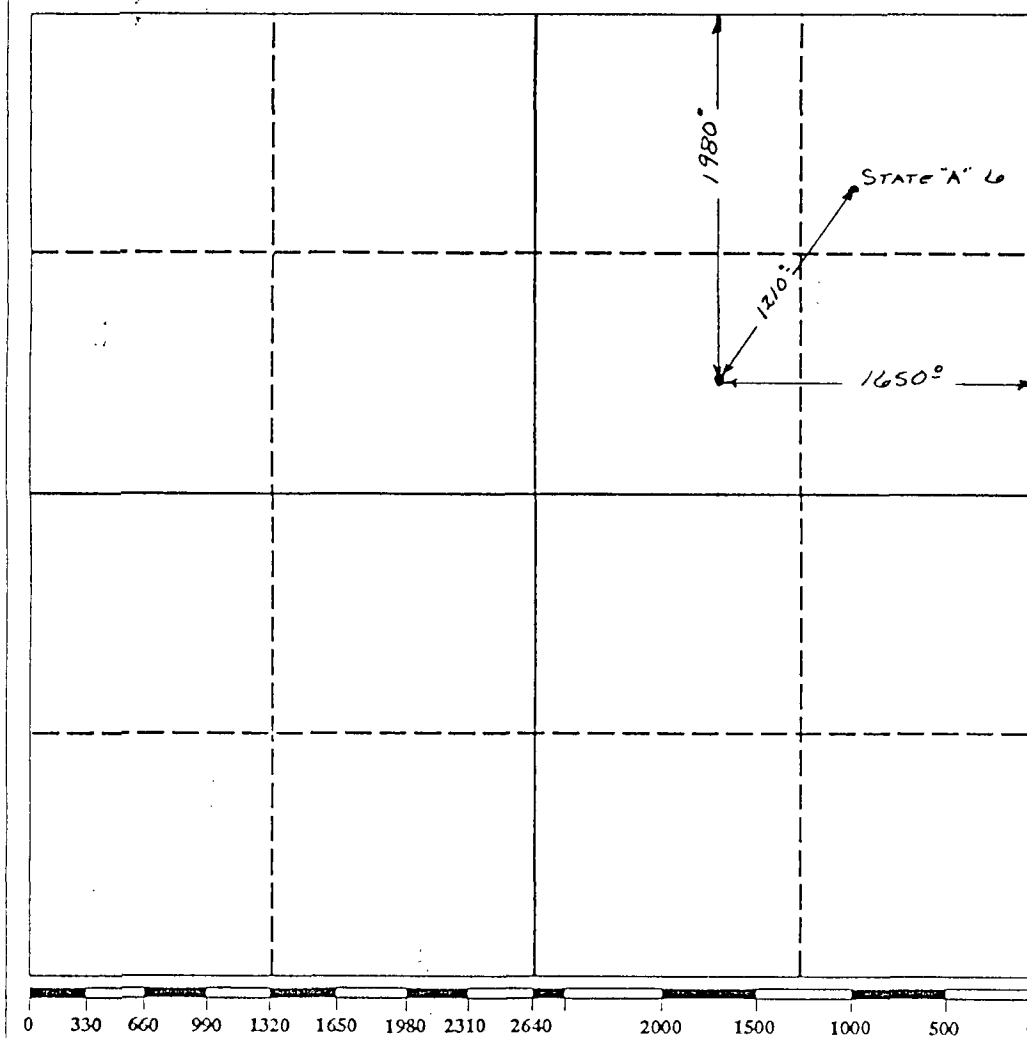
1000 Rio Brazos Rd., Aztec, NM 87410

WELL LOCATION AND ACREAGE DEDICATION PLAT

All Distances must be from the outer boundaries of the section

Operator David H. Arrington Oil and Gas, Inc.			Lease State "A"		Well No. 7
Unit Letter G	Section 2	Township 20 - South	Range 36 - East	County Lea	
Actual Footage Location of Well: 1980 feet from the North line and 1650 feet from the East line					
Ground level Elev. 3588	Producing Formation Yates - Seven Rivers-Queen		Pool Eumont	Dedicated Acreage: 160 Acres	

- Outline the acreage dedicated to the subject well by colored pencil or hachure marks on the plat below.
- If more than one lease is dedicated to the well, outline each and identify the ownership thereof (both as to working interest and royalty).
- If more than one lease of different ownership is dedicated to the well, have the interest of all owners been consolidated by communitization, unitization, force-pooling, etc.?
☐ Yes ☒ No If answer is "yes" type of consolidation _____
If answer is "no" list the owners and tract descriptions which have actually been consolidated. (Use reverse side of this form if necessary). _____
No allowable will be assigned to the well until all interests have been consolidated (by communitization, unitization, forced-pooling, or otherwise) or until a non-standard unit, eliminating such interest, has been approved by the Division.



OPERATOR CERTIFICATION

I hereby certify that the information contained herein is true and complete to the best of my knowledge and belief.

Signature
David H. Arrington

Printed Name
President

Position
David H. Arrington Oil & Gas

Company Inc.

Date
5/27/92

Date

SURVEYOR CERTIFICATION

I hereby certify that the well location shown on this plat was plotted from field notes of actual surveys made by me or under my supervision, and that the same is true and correct to the best of my knowledge and belief.

Date Surveyed
5/20/92

Signature & Seal of Professional Surveyor

Certificate No. 2126

TRUMAN GASKIN
NEW MEXICO
REGISTERED PROFESSIONAL LAND SURVEYOR



OIL CONSERVATION DIVISION
RECEIVED

92 JUN 9 46

STATE OF NEW MEXICO

ENERGY, MINERALS AND NATURAL RESOURCES DEPARTMENT

OIL CONSERVATION DIVISION
HOBBS DISTRICT OFFICE

6-2-92

BRUCE KING
GOVERNOR

POST OFFICE BOX 1980
HOBBS, NEW MEXICO 88241-1980
(505) 393-6161

OIL CONSERVATION DIVISION
P. O. BOX 2088
SANTA FE, NEW MEXICO 87501

RE: Proposed:

MC _____
DHC _____
NSL _____
NSP _____
SWD _____
WFX _____
PMX _____

20 X

Gentlemen:

I have examined the application for the:

David H. Arrington Oil & Gas Co. State A #7-G 2-20-36
Operator Lease & Well No. Unit S-T-R

and my recommendations are as follows:

OK

Yours very truly,

Jerry Sexton
Supervisor, District 1

/ed