

p NRM0333528314

C-103 Received 5-5-03
DHC Assigned 5-7-03

Order Number	API Number	Operator	County			
HOB-0056	30-025-35643	Chevron USA Inc.	Lea			
Order Date	Well Name	Number	Location			
1-29-2003	B.F. Harrison B	028	I UL	5 Sec	235 T (+Dir)	37E R (+Dir)
		Oil %	Gas %			
Pool 1	96315	Teague Tubb Associated, North	28%	67%		
Pool 2	96313	Teague Drinkard Abo, North	72%	33%		
Pool 3						
Pool 4						

Comments:	Work completed effective	1-29-2003
	Work cancelled effective	
	Supplement	1258N
		1259N
		2-7-2003
		7-1-2003

12-1-2003
Posted to
RBYM & ⑤

DOWNHOLE COMMINGLE CALCULATIONS:

30-025-35643

OPERATOR: Chevron USA Inc.

HOB - 0056

PROPERTY NAME: B.F. Harrison BWNULSTR: 28-I, 5-23-37**SECTION I:****ALLOWABLE AMOUNT**96315 POOL NO. 1 Teague Tubb Associated, North 142 852 MCF 600096313 POOL NO. 2 Teague Drinkard Abo, North 142 1420 MCF 10000

POOL NO. 3 _____ MCF

POOL NO. 4 _____ MCF

POOL TOTALS 284 2272**SECTION II:**ATEA46000 POOL NO. 1 Teague Tubb Associated, North Oil Gas
28% - 67%ATEA23000 POOL NO. 2 Teague Drinkard Abo, North 72% X 284 = 204.48 33%

POOL NO. 3 _____

POOL NO. 4 _____

OIL**GAS****SECTION III:** $142 \div 72\% = 197.23 (198)$ **SECTION IV:** $198 \times 28\% = 55.44 (55)$ $198 \times 72\% = 142.56 (143)$

DISTRICT I

P O Box 1980, Hobbs, NM 88240

DISTRICT II

P.O. Box Drawer DD, Artesia, NM 88210

DISTRICT III

1000 Rio Brazos Rd., Aztec, NM 87410

OIL CONSERVATION DIVISION

P.O. Box 2088
Santa Fe, New Mexico 87504-2088

WELL API NO.	30-025-35643
5. Indicate Type of Lease	STATE <input type="checkbox"/> FEE <input checked="" type="checkbox"/>
6. State Oil / Gas Lease No.	
7. Lease Name or Unit Agreement Name	B. F. HARRISON 'B'
8. Well No.	28
9. Pool Name or Wildcat	TGE TUBB N. ASSOC/TGE DRK/ABO N.
10. Elevation (Show whether DF, RKB, RT,GR, etc)	3334' GR

SUNDRY NOTICES AND REPORTS ON WELLS
(DO NOT USE THIS FORM FOR PROPOSALS TO DRILL OR TO DEEPEN OR PLUG BACK TO
DIFFERENT RESERVOIR. USE "APPLICATION FOR PERMI
(FORM C-101) FOR SUCH PROPOSALS.

1. Type of Well	OIL WELL <input checked="" type="checkbox"/> GAS WELL <input type="checkbox"/> OTHER <input type="checkbox"/>
2. Name of Operator	CHEVRON USA INC
3. Address of Operator	15 SMITH ROAD, MIDLAND, TX 79705
4. Well Location	Unit Letter <u>I</u> : <u>1650'</u> Feet From The <u>SOUTH</u> Line and <u>840'</u> Feet From The <u>EAST</u> Line Section <u>5</u> Township <u>23-S</u> Range <u>37-E</u> NMPM <u>LEA</u> COUNTY
10. Elevation (Show whether DF, RKB, RT,GR, etc)	3334' GR

11. Check Appropriate Box to Indicate Nature of Notice, Report, or Other Data

NOTICE OF INTENTION TO:

PERFORM REMEDIAL WORK ☐ PLUG AND ABANDON ☐
TEMPORARILY ABANDON ☐ CHANGE PLANS ☐
PULL OR ALTER CASING ☐
OTHER: DHC ☒

SUBSEQUENT REPORT OF:

REMEDIAL WORK ☐ ALTERING CASING ☐
COMMENCE DRILLING OPERATION ☐ PLUG AND ABANDONMENT ☐
CASING TEST AND CEMENT JOB ☐
OTHER ☐

12. Describe Proposed or Completed Operations (Clearly state all pertinent details, and give pertinent dates, including estimated date of starting any proposed work) SEE RULE 1103.

CHEVRON U.S.A. INC. RESPECTFULLY STATES ITS INTENTION TO DOWNHOLE COMMINGLE THE TEAGUE DRINKARD ABO NORTH AND THE TEAGUE TUBB N. ASSOCIATED, IN THE SUBJECT WELL AS PRE-APPROVED BY DIVISION ORDER NO. R-11363. THIS COMMINGLING WILL NOT REDUCE THE VALUE OF THE TOTAL REMAINING PRODUCTION. INSTEAD, COMMINGLING WILL ALLOW CHEVRON TO RECOVER ADDITIONAL RESERVES THAT WOULD NOT HAVE BEEN ECONOMICALLY VIABLE TO CAPTURE OTHERWISE.

THE WELL WAS RECOMPLETED IN THE TEAGUE DRINKARD ABO NORTH, POOL CODE 96313, IN DECEMBER OF 2002 WITH A TEST OF 5 OIL, 5 MCF, & 65 WATER. TESTING IN THE TEAGUE TUBB N. ASSOC, POOL CODE 96315, HAS BEEN COMPLETED, WITH THE RBP BEING RELEASED ON 1-29-03.

THE TEST AS OF 2-07-03 WAS 7 OIL, 15 MCF, & 61 WATER. THUS, THE FOLLOWING ALLOCATION SPLITS WILL BE USED:

DRINKARD ABO: 72% OIL, 33% MCF, & 100% WATER
TUBB: 282% OIL, 67% MCF, & 0% WATER

5-13-03 Amended per FL-4nm

THE PERFORATED INTERVALS FOR EACH POOL ARE AS FOLLOWS:

DRINKARD ABO: 6448-7128'
TUBB: 6214-6326'

OWNERSHIP AND PERCENTAGES BETWEEN THE TEAGUE DRINKARD ABO NORTH, AND THE TEAGUE TUBB N. ASSOC. ARE IDENTICAL FOR THE SPECIFIED WELL AND LEASE.

C-102 PLATS ARE ATTACHED FOR YOUR APPROVAL.

DHC Order No. H08-0056

I hereby certify that the information above is true and complete to the best of my knowledge and belief

SIGNATURE Denise Leake TITLE Regulatory Specialist

DATE 4/28/2003

TYPE OR PRINT NAME Denise Leake


Telephone No. 915-687-7375

APPROVED

CONDITIONS OF APPROVAL, IF ANY:

TITLE

DATE



OIL CONSERVATION DIVISION

Hobbs, NM 88240

P.O. Box 2088

Santa Fe, New Mexico 87504-2088

WELL API NO	30-025-35643
5. Indicate Type of Lease	STATE <input type="checkbox"/> FEE <input checked="" type="checkbox"/>
6. State Oil / Gas Lease No	
7. Lease Name or Unit Agreement Name	B. F. HARRISON "B"
8. Well No	28
9. Pool Name or Wildcat	TEAGUE TUBB NORTH ASSOC

DISTRICT III

1000 Rio Brazos Rd., Aztec, NM 87410

SUNDRY NOTICES AND REPORTS ON WELLS (DO NOT USE THIS FORM FOR PROPOSALS TO DRILL OR TO DEEPEN OR PLUG BACK TO DIFFERENT RESERVOIR. USE "APPLICATION FOR PERMI (FORM C-101) FOR SUCH PROPOSALS.	
1. Type of Well.	OIL WELL <input checked="" type="checkbox"/> GAS WELL <input type="checkbox"/> OTHER <input type="checkbox"/>
2. Name of Operator	CHEVRON USA INC
3. Address of Operator	15 SMITH ROAD, MIDLAND, TX 79705
4. Well Location	Unit Letter <u>I</u> : <u>1650'</u> Feet From The <u>SOUTH</u> Line and <u>840'</u> Feet From The <u>EAST</u> Line Section <u>5</u> Township <u>23-S</u> Range <u>37-E</u> NMPM <u>LEA</u> COUNTY
10. Elevation (Show whether DF, RKB, RT, GR, etc)	3334'

11

Check Appropriate Box to Indicate Nature of Notice, Report, or Other Data

NOTICE OF INTENTION TO:

SUBSEQUENT REPORT OF:

PERFORM REMEDIAL WORK <input type="checkbox"/>	PLUG AND ABANDON <input type="checkbox"/>	REMEDIAL WORK <input type="checkbox"/>	ALTERING CASING <input type="checkbox"/>
TEMPORARILY ABANDON <input type="checkbox"/>	CHANGE PLANS <input type="checkbox"/>	COMMENCE DRILLING OPERATION <input type="checkbox"/>	PLUG AND ABANDONMENT <input type="checkbox"/>
PULL OR ALTER CASING <input type="checkbox"/>		CASING TEST AND CEMENT JOB <input type="checkbox"/>	
OTHER: <input type="checkbox"/>		OTHER: <input type="checkbox"/>	TEST TUBB <input checked="" type="checkbox"/>

12. Describe Proposed or Completed Operations (Clearly state all pertinent details, and give pertinent dates, including estimated date of starting any proposed work) SEE RULE 1103.

1-22-03. MIRU. TIH W/RBP & SET @ 6400'.

1-23-03: SPOT 100# OF SAND ON TOP OF RBP. PUH TO 6343'. SPOT 500 GALS 15% HCL ACR INTERVAL FR 6326-6214'.

PERF 6214-6223. 6228-6239, 6243-6253, 6258-6267, 6272-6272, 6284-6304, 6322-6326. TIH W/2 7/8" TBG.

1-24-03. SET PKR @ 6150'. NU FRAC STACK.


1-27-03: ACIDIZE PERFS 6214-6326. EST IR OF 2 BPM BROKE @ 2200 PSI. INC RATE TO 5 BPM @ 2150 PSI. PUMP 20 BBLS HCL THEN START SEALERS DROP 200 BS THROUGHOUT JOB. FRAC STIM TUBB PERFS W/30,000 GALS YF140 PAD, 38000 GALS YF135 CARRYING 168,000 # 20/40 SAND & FLUSH W/52.5 BBLS OPEN WELL ON 12/64 CHOKE.

1-28-03: FLOW WELL BACK.

1-29-03: REL PKR. TIH W/RETR TOOL. TAG SAND FILL @ 6300'. RBP @ 6400'. BTM SET PERFS COVERED. C/O SAND FR 6300-6400. REL RBP. PUH TO 5760.

1-30-03: LD RBP. TIH W/BPMJ, PERF SUB, SN & 2 7/8" TBG. TIH W/TAC & SET. TIH W/1.75 INSERT PUMP, SINKER BARS & RODS. RIG DOWN. TURN WELL OVER TO PRODUCTION TO TEST.

Copy



I hereby certify that the information above is true and complete to the best of my knowledge and belief

SIGNATURE Denise Leake TITLE Regulatory SpecialistDATE 2/4/2003TYPE OR PRINT NAME Denise LeakeTelephone No 915-687-7375

(This space for State Use)

APPROVED

CONDITIONS OF APPROVAL, IF ANY

 TITLE ORIGINAL SIGNED BY
GARY W WINK
OC FIELD REPRESENTATIVE II/STAFF MANAGER

DATE

FEB 11 2003

DeSoto/Nichols 12-93 ver 1.0

Box Drawer DD, Artesia, NM 88211-0719

DISTRICT III

1000 Rio Brazos Rd, Aztec, NM 87410

DISTRICT IV

P.O. Box 2088, Santa Fe, NM 87504-2088

OIL CONSERVATION DIVISION

P.O. Box 2088

Santa Fe, New Mexico 87504-2088

WELL LOCATION AND ACREAGE DEDICATION PLAT

¹ API Number 30-025-35643		² Pool Code 96315		³ Pool Name TEAGUE TUBB NORTH ASSOC.	
⁴ Property Code 29908		⁵ Property Name B. F. HARRISON 'B'			⁶ Well No. 28
⁷ OGRID Number 4323		⁸ Operator Name CHEVRON USA INC			⁹ Elevation 3334' GR

¹⁰ Surface Location

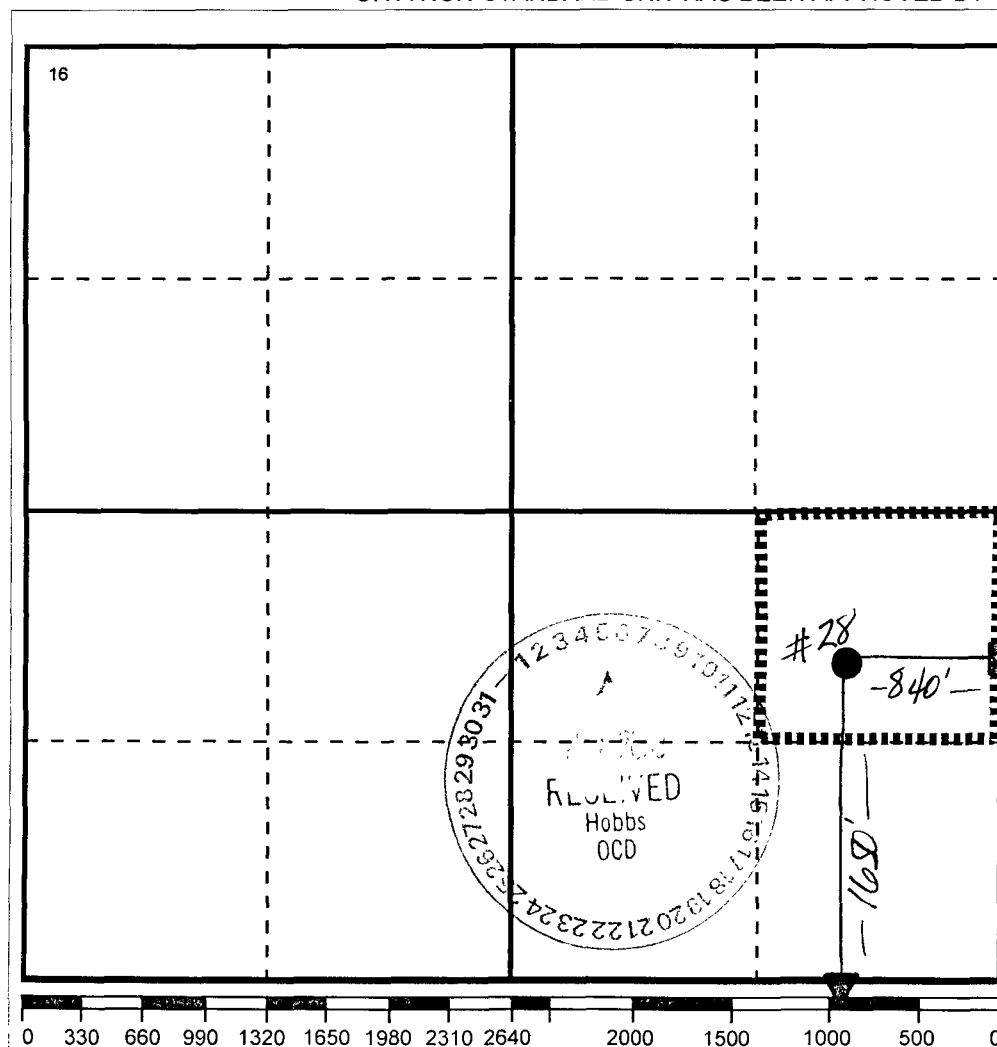
Ul or lot no	Section	Township	Range	Lot.Idn	Feet From The	North/South Line	Feet From The	East/West Line	County
I	5	23-S	37-E		1650'	SOUTH	840'	EAST	LEA

¹¹ Bottom Hole Location If Different From Surface

Ul or lot no.	Section	Township	Range	Lot.Idn	Feet From The	North/South Line	Feet From The	East/West Line	County

¹² Dedicated Acre 40	¹³ Joint or Infill No	¹⁴ Consolidation Code	¹⁵ Order No.
------------------------------------	-------------------------------------	----------------------------------	-------------------------

NO ALLOWABLE WILL BE ASSIGNED TO THIS COMPLETION UNTIL ALL INTERESTS HAVE BEEN CONSOLIDATED
OR A NON-STANDARD UNIT HAS BEEN APPROVED BY THE DIVISION



17 OPERATOR CERTIFICATION

I hereby certify that the information contained herein is true and complete to the best of my knowledge and belief

Signature

Denise Leake

Printed Name

Denise Leake

Position

Regulatory Specialist

Date

4/28/2003

18 SURVEYOR CERTIFICATION

I hereby certify that the well location shown on this plat was plotted from field notes of actual surveys made by me or under my supervision, and that the same is true and correct to the best of my knowledge and belief.

Date Surveyed

Signature & Seal of

Professional Surveyor

Certificate No

us, NM 88241-1980

Drawer DD, Artesia, NM 88211-0719

1000 Rio Brazos Rd., Aztec, NM 87410

DISTRICT IV
P.O. Box 2088, Santa Fe, NM 87504-2088

State of New Mexico
Energy, Minerals and Natural Resources Department

OIL CONSERVATION DIVISION

P.O. Box 2088
Santa Fe, New Mexico 87504-2088

Form C-102

Revised February 10, 199

Instructions on bac
Submit to Appropriate District Office
State Lease - 4 Copie
Fee Lease - 3 Copie

☐ AMENDED REPORT

WELL LOCATION AND ACREAGE DEDICATION PLAT

¹ API Number 30-025-35643		² Pool Code 96313		³ Pool Name TEAGUE DRINKARD ABO NORTH	
⁴ Property Code 29908		⁵ Property Name B. F. HARRISON 'B'			⁶ Well No 28
⁷ OGRID Number 4323		⁸ Operator Name CHEVRON USA INC			⁹ Elevation 3334' GR

¹⁰ Surface Location

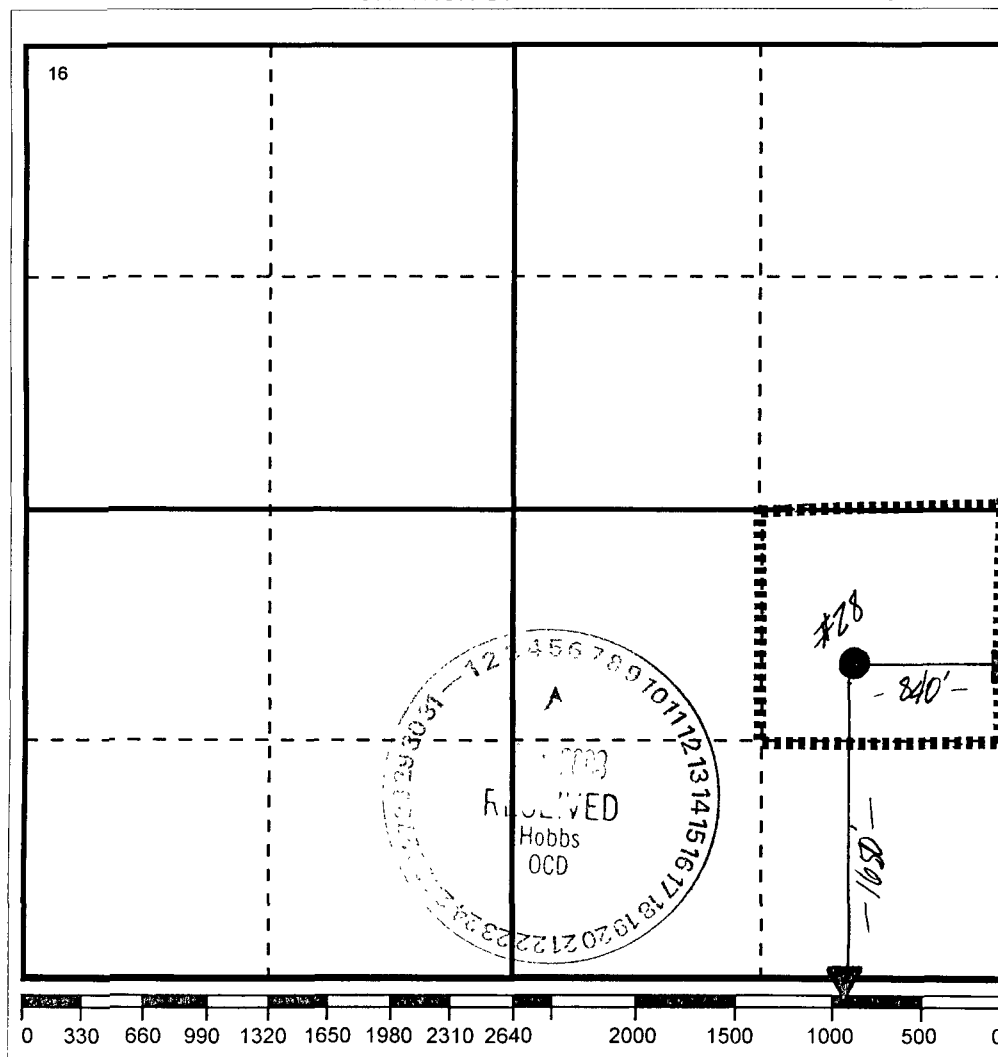
UI or lot no	Section	Township	Range	Lot.Idn	Feet From The	North/South Line	Feet From The	East/West Line	County
I	5	23-S	37-E		1650'	SOUTH	840'	EAST	LEA

¹¹ Bottom Hole Location If Different From Surface

UI or lot no.	Section	Township	Range	Lot.Idn	Feet From The	North/South Line	Feet From The	East/West Line	County
---------------	---------	----------	-------	---------	---------------	------------------	---------------	----------------	--------

¹² Dedicated Acre 40	¹³ Joint or Infill No	¹⁴ Consolidation Code	¹⁵ Order No.
------------------------------------	-------------------------------------	----------------------------------	-------------------------

NO ALLOWABLE WILL BE ASSIGNED TO THIS COMPLETION UNTIL ALL INTERESTS HAVE BEEN CONSOLIDATED
OR A NON-STANDARD UNIT HAS BEEN APPROVED BY THE DIVISION



¹⁷ OPERATOR CERTIFICATION

I hereby certify that the information
contained herein is true and complete to the
best of my knowledge and belief

Signature

Printed Name

Denise Leake

Positio

Regulatory Specialist

Date

4/28/2003

¹⁸ SURVEYOR CERTIFICATION

I hereby certify that the well location shown
on this plat was plotted from field notes of
actual surveys made by me or under my
supervision, and that the same is true and
correct to the best of my knowledge and
belief.

Date Surveyed

Signature & Seal of
Professional Surveyor

Certificate No

STATE OF NEW MEXICO
Energy, Minerals and Natural Resources Department

OIL CONSERVATION DIVISION
Hobbs, New Mexico 88240

DISTRICT OFFICE

January Thru
June, 2003
NO. 1258N

SUPPLEMENT TO THE OIL PRORATION SCHEDULE

DATE: 12/15/2003

PURPOSE: ALLOWABLE ASSIGNMENT (NEW WELL) (A-M)

Effective 02/07/2003, the marginal allowables of the


CHEVRON USA, INC.,
B. F. Harrison B, 28-I, 05-23-37,

Well for the period covering February through June, 2003,
Are hereby assigned in the various pools as follows:

TEAGUE TUBB ASSOCIATED, NORTH---#M55
TEAGUE DRINKARD ABO, NORTH-----#M143

(P-P)
HOB-0056

OIL CONSERVATION DIVISION



DISTRICT SUPERVISOR

CW:nm
CHEVRON USA, INC.

ECC 215002

DYN 024650

STATE OF NEW MEXICO
Energy, Minerals and Natural Resources Department

OIL CONSERVATION DIVISION
Hobbs, New Mexico 88240

DISTRICT OFFICE

January Thru
June, 2003
NO. 1259N

SUPPLEMENT TO THE OIL PRORATION SCHEDULE

DATE: 12/15/2003

PURPOSE: ALLOWABLE ASSIGNMENT (NEW WELL) (A-M)

Effective 07/01/2003, the marginal allowables of the


CHEVRON USA, INC.,
B. F. Harrison B, 28-I, 05-23-37,

Well for the period covering July through December, 2003,
Are hereby assigned in the various pools as follows:

TEAGUE TUBB ASSOCIATED, NORTH---#M55
TEAGUE DRINKARD ABO, NORTH-----#M143

(P-P)
HOB-0056

OIL CONSERVATION DIVISION



DISTRICT SUPERVISOR

CW:nm
CHEVRON USA, INC.

ECC 215002

DYN 024650