

PNRM033538356

C-103 Received 8-12-03
DHC No. Assigned 9-24-03

	Order Number	API Number	Operator	County	
	HOB-0059	30-025-36299	Amerada Hess Corporation	Lea	
	Order Date	Well Name	Number	Location	
		Fred Turner Jr. B	004	J UL	17 Sec
				20S T (+Dir)	38E R (+Dir)
			Oil %	Gas %	
Pool 1	47400	Nadine Paddock Blinebry, West	81%	78%	
Pool 2	47530	Nadine Tubb, West	11%	8%	
Pool 3	57000	SKaggs Drinkard	8%	14%	
Pool 4					
<div>Comments: Work completed effective _____ Work cancelled effective _____ Supplement _____</div>					

12-1-2003
Posted to
RBDMA

③

DOWNHOLE COMMINGLE CALCULATIONS: 30-025-36299

OPERATOR: Amerada Hess Corporation HOB-0059

PROPERTY NAME: Fred Turner Jr. B

WNULSTR: 4-1, 17-20-38

SECTION I:

ALLOWABLE AMOUNT

47400	POOL NO. 1	Nadine Paddock Blinobry West	142	994	MCF	7000
47530	POOL NO. 2	Nadine Tubb, West	142	284	MCF	2000
57000	POOL NO. 3	Skaggs Drinkard	142	1420	MCF	10000
	POOL NO. 4				MCF	

POOL TOTALS 426 2698

SECTION II:

Oil

Gas

ANAD25000	POOL NO. 1	Nadine Paddock Blinobry West	81% X 426 = 345.06	78%
ANAD55000	POOL NO. 2	Nadine Tubb, West	11%	8%
ASKA50000	POOL NO. 3	Skaggs Drinkard	8%	14%
	POOL NO. 4			

OIL

GAS

SECTION III:

$142 + 81\% = 175.31 = (176)$

SECTION IV:

$176 \times 81\% = 142.56$	(143)
$176 \times 11\% = 19.36$	(19)
$176 \times 8\% = 14.08$	(14)

Submit 3 Copies To Appropriate District
Office
District I
1625 N. French Dr., Hobbs, NM 88240
District II
1301 W. Grand Ave., Artesia, NM 88210
District III
1000 Rio Brazos Rd., Aztec, NM 87410
District IV
1220 S. St. Francis Dr., Santa Fe, NM
87505

State of New Mexico
Energy, Minerals and Natural Resources

OIL CONSERVATION DIVISION
1220 South St. Francis Dr.
Santa Fe, NM 87505

Form C-103
Revised May 08, 2003

SUNDRY NOTICES AND REPORTS ON WELLS (DO NOT USE THIS FORM FOR PROPOSALS TO DRILL OR TO DEEPEN OR PLUG BACK TO A DIFFERENT RESERVOIR. USE "APPLICATION FOR PERMIT" (FORM C-101) FOR SUCH PROPOSALS.)		WELL API NO. 30-025-36299
1. Type of Well: Oil Well <input checked="" type="checkbox"/> Gas Well <input type="checkbox"/> Other <input type="checkbox"/>		5. Indicate Type of Lease STATE <input type="checkbox"/> FEE <input checked="" type="checkbox"/>
2. Name of Operator Amerada Hess Corporation		6. State Oil & Gas Lease No.
3. Address of Operator P.O. Box 840 Seminole, Texas 79360		7. Lease Name or Unit Agreement Name Fred Turner Jr. B
4. Well Location Unit Letter <u>J</u> : <u>1400</u> feet from the <u>South</u> line and <u>1900</u> feet from the <u>East</u> line Section <u>17</u> Township <u>20 S</u> Range <u>38 E</u> NMPM County <u>Lea</u>		8. Well Number 4
11. Elevation (Show whether DR, RKB, RT, GR, etc.) 3558' GL 3575' KB		9. OGRID Number 000495
		10. Pool name or Wildcat West Nadine Tubb -Skaggs Drinkard - West Nadine Paddock-Blinebry

12. Check Appropriate Box to Indicate Nature of Notice, Report or Other Data	
NOTICE OF INTENTION TO: PERFORM REMEDIAL WORK <input type="checkbox"/> PLUG AND ABANDON <input type="checkbox"/> TEMPORARILY ABANDON <input type="checkbox"/> CHANGE PLANS <input type="checkbox"/> PULL OR ALTER CASING <input type="checkbox"/> MULTIPLE COMPLETION <input type="checkbox"/> OTHER: Downhole commingling <input checked="" type="checkbox"/>	SUBSEQUENT REPORT OF: REMEDIAL WORK <input type="checkbox"/> ALTERING CASING <input type="checkbox"/> COMMENCE DRILLING OPNS. <input type="checkbox"/> PLUG AND ABANDONMENT <input type="checkbox"/> CASING TEST AND CEMENT JOB <input type="checkbox"/> OTHER: <input type="checkbox"/>

13. Describe proposed or completed operations. (Clearly state all pertinent details, and give pertinent dates, including estimated date of starting any proposed work). SEE RULE 1103. For Multiple Completions: Attach wellbore diagram of proposed completion or recompletion.

Please refer to Order No. R-11363

Plan to MIRU pulling unit. Remove wellhead, install BOP and TOH w/tbg. TIH and perf 5 1/2" casing in following intervals:
West Nadine Paddock-Blinebry (47400) perfs from 5751'-6434', West Nadine-Tubb (47530) perfs from 6434'-6760' and
Skaggs Drinkard (57000) perfs from 6760'-7071' and . TIH w/prod eqpt and begin producing well as downhole commingled.

Working, royalty and overriding royalty interests are identical in all commingled zones.
Commingling will not reduce the value of production.
Well is located on private land.
Allocation based on well tests and fixed percents.

Attachment: reservoir data to support commingling percentages.

DHC Order No. HOB-0059

Received
HOC
8-12-03

I hereby certify that the information above is true and complete to the best of my knowledge and belief.

SIGNATURE Carol J. Moore TITLE Prod Acct Tech DATE 08/11/2003

Type or print name Carol J. Moore

Telephone No. (432)758-6738

(This space for State use)

APPROVED BY _____ TITLE ORIGINAL SIGNED BY
PAUL F. KAUTZ DATE SEP 23 2003
Conditions of approval, if any: PETROLEUM ENGINEER

ALLOCATION OF PRODUCTION FOR TURNER B #3 AND TURNER B #4 WELLS
(Allocation by zone for Drinkard, Tubb, and Blinebry zones based on offset reserves)

SKAGGS DRINKARD (57000)		
WELL NAME	RESERVES	
	MBO	MMCF
B.M. MARCUS #2	9	138
F. TURNER JR B #2	2	60
M.J. RALEY #2	9	58
F. TURNER A #7	2	36
TOTAL FOR ZONE	22	292
AVERAGE	6	73
ALLOCATION PERCENTAGE	8%	14%

WEST NADINE TUBB (47530)		
WELL NAME	RESERVES	
	MBO	MMCF
F. TURNER A #13	4	12
F. TURNER B #1	9	105
F. TURNER B #2	9	6
TOTAL FOR ZONE	22	123
AVERAGE	7	41
ALLOCATION PERCENTAGE	11%	8%

WEST NADINE PADDOCK BLINEBRY (47400)		
WELL NAME	RESERVES	
	MBO	MMCF
M.J. RALEY #1	96	793
M.J. RALEY #2	72	430
M.J. RALEY A #1	28	280
F. TURNER B #1	36	461
F. TURNER B #2	47	34
TOTAL FOR ZONE	279	1998
AVERAGE	56	400
ALLOCATION PERCENTAGE	81%	78%

TOTAL FOR ALL ZONES	323	2413
AVERAGE FOR ALL ZONES	69	514

District I

1625 N. French Dr., Hobbs, NM 88240

District II

1301 W. Grand Ave., Artesia, NM 88210

District III

1000 Rio Brazos Rd., Aztec, NM 87410

District IV

1220 S. St Francis Dr., Santa Fe, NM 87505

State of New Mexico
Energy, Minerals and Natural Resources

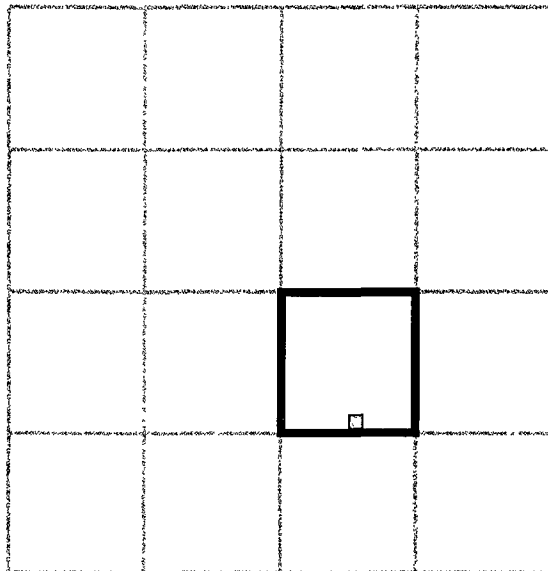
Form C-102

Oil Conservation Division
1220 S. St Francis Dr.
Santa Fe, NM 87505**WELL LOCATION AND ACREAGE DEDICATION PLAT**

API Number 30-25-36299	Pool Name NADINE;PADDOCK-BLINEBRY, WEST	Pool Code 47400
Property Code 25890	Property Name FRED TURNER JR B	Well No. 004
OGRID No. 495	Operator Name Amerada Hess	Elevation 3558

Surface And Bottom Hole Location

UL or Lot J	Section 17	Township 20S	Range 38E	Lot Idn	Feet From 1400	N/S Line S	Feet From 1900	E/W Line E	County Lea
Dedicated Acres 40		Joint or Infill		Consolidation Code		Order No.			

**OPERATOR CERTIFICATION***I hereby certify that the information contained herein is true and complete to the best of my knowledge and belief.*

Electronically Signed By: Mike Jumper

Title:

Date: 5/22/2003

SURVEYOR CERTIFICATION*I hereby certify that the well location shown on this plat was plotted from field notes of actual surveys made by me or under my supervision, and that the same is true and correct to the best of my belief.*

Electronically Signed By: Gary Jones

Date of Survey: 4/28/2003

Certificate Number: 3248

District I

1625 N. French Dr., Hobbs, NM 88240

District II

1301 W. Grand Ave., Artesia, NM 88210

State of New Mexico
Energy, Minerals and Natural Resources

Form C-102

District III
1000 Rio Brazos Rd , Aztec, NM 87410
District IV
1220 S St Francis Dr., Santa Fe, NM 87505

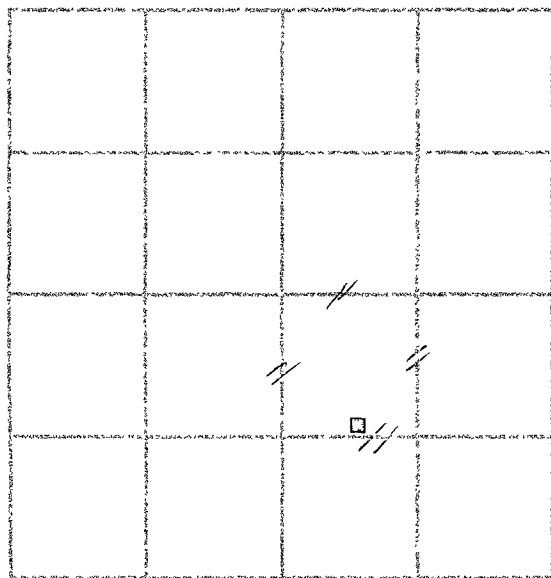
Oil Conservation Division
1220 S. St Francis Dr.
Santa Fe, NM 87505

WELL LOCATION AND ACREAGE DEDICATION PLAT

API Number 30-25-36299	Pool Name NADINE;TUBB, WEST	Pool Code 47530
Property Code 25890	Property Name FRED TURNER JR B	Well No 004
OGRID No. 495	Operator Name Amerada Hess	Elevation 3558

Surface And Bottom Hole Location

UL or Lot J	Section 17	Township 20S	Range 38E	Lot Idn	Feet From 1400	N/S Line S	Feet From 1900	E/W Line E	County Lea
Dedicated Acres 40	Joint or Infill	Consolidation Code	Order No.						



OPERATOR CERTIFICATION

I hereby certify that the information contained herein is true and complete to the best of my knowledge and belief.

Electronically Signed By: Mike Jumper

Title:

Date: 5/22/2003

SURVEYOR CERTIFICATION

I hereby certify that the well location shown on this plat was plotted from field notes of actual surveys made by me or under my supervision, and that the same is true and correct to the best of my belief.

Electronically Signed By: Gary Jones

Date of Survey: 4/28/2003

Certificate Number: 3248

District I
1625 N. French Dr , Hobbs, NM 88240
District II
1301 W. Grand Ave., Artesia, NM 88210
District III
1000 Rio Brazos Rd , Aztec, NM 87410
District IV
1220 S St Francis Dr., Santa Fe, NM 87505

State of New Mexico
Energy, Minerals and Natural Resources

Form C-102

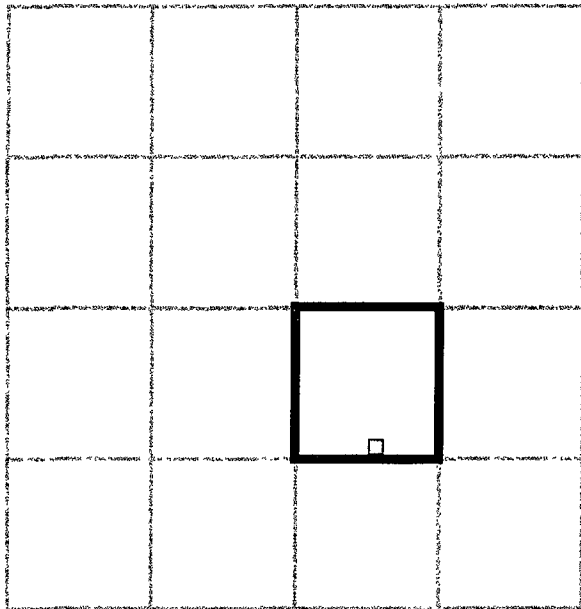
Oil Conservation Division
1220 S. St Francis Dr.
Santa Fe, NM 87505

WELL LOCATION AND ACREAGE DEDICATION PLAT

API Number 30-25-36299	Pool Name SKAGGS;DRINKARD	Pool Code 57000
Property Code 25890	Property Name FRED TURNER JR B	Well No 004
OGRID No 495	Operator Name Amerada Hess	Elevation 3558

Surface And Bottom Hole Location

UL or Lot J	Section 17	Township 20S	Range 38E	Lot Idn	Feet From 1400	N/S Line S	Feet From 1900	E/W Line E	County Lea
Dedicated Acres 40		Joint or Infill		Consolidation Code		Order No.			



OPERATOR CERTIFICATION

I hereby certify that the information contained herein is true and complete to the best of my knowledge and belief.

Electronically Signed By: Mike Jumper

Title:

Date: 5/22/2003

SURVEYOR CERTIFICATION

I hereby certify that the well location shown on this plat was plotted from field notes of actual surveys made by me or under my supervision, and that the same is true and correct to the best of my belief.

Electronically Signed By: Gary Jones

Date of Survey: 4/28/2003

Certificate Number: 3248