

PNRM0705336221

C-103 Received 2-9-2007  
DHC No. Assigned 2-22-2007

Order Number		API Number	Operator		County			
HOB-0190		30-025-10254	John H. Hendrix Corp.		Lea			
Order Date		Well Name		Number	Location			
		Sun Dangle		002	P	13	225	37E
					UL	Sec	T (+Dir)	R (+Dir)
				Oil %	Gas %			
Pool 1	06660	BLinebry Oil+Gas (Oil)		50%	45%			
Pool 2	60240	Tubb Oil+Gas (Oil)		25%	28%			
Pool 3	07900	Branson Drinkard Abo, South		25%	27%			
Pool 4								
<div>Comments: Work completed effective _____ Work cancelled effective _____ Supplement _____</div>								

Posted to  
RBM  
2-22-2007

B

30-025-10254  
HOB-0190

DOWNHOLE COMMINGLE CALCULATIONS:

OPERATOR: John H. Hendrix Corp.

PROPERTY NAME: Sun Dangle

WNULSTR: 2-P, 13-22-37

SECTION I: ALLOWABLE AMOUNT

POOL NO. 1 Blinebry Oil & Gas (Oil) 107 428 MCF 4000

POOL NO. 2 Tubb Oil & Gas (Oil) 142 284 MCF 2000

POOL NO. 3 Brunson Drinkard Abo, South 142 852 MCF 6000

POOL NO. 4 \_\_\_\_\_ MCF

POOL TOTALS 391 1564

SECTION II:

POOL NO. 1 Blinebry Oil & Gas (Oil)

Oil

50% X 391 = 195.50

Gas

45%

POOL NO. 2 Tubb Oil & Gas (Oil)

25%

28%

POOL NO. 3 Brunson Drinkard Abo, South

25%

27%

POOL NO. 4 \_\_\_\_\_

OIL

GAS

SECTION III:

107 ÷ 50% = 214

SECTION IV:

214 X 50% = 107 (107)

214 X 25% = 53.50 (54)

214 X 25% = 53.50 (53)

State of New Mexico  
Energy, Minerals and Natural ResourcesOIL CONSERVATION DIVISION  
1220 South St. Francis Dr.  
Santa Fe, NM 87505

SUNDRY NOTICES AND REPORTS ON WELLS (DO NOT USE THIS FORM FOR PROPOSALS TO DRILL OR TO DEEPEN OR PLUG BACK TO A DIFFERENT RESERVOIR. USE "APPLICATION FOR PERMIT" (FORM C-101) FOR SUCH PROPOSALS)		WELL API NO. 30-025-10254
1. Type of Well: Oil Well <input checked="" type="checkbox"/> Gas Well <input type="checkbox"/> Other <input type="checkbox"/>		5. Indicate Type of Lease STATE <input type="checkbox"/> FEE <input checked="" type="checkbox"/>
2. Name of Operator John H. Hendrix Corporation		6. State Oil & Gas Lease No.
3. Address of Operator P. O. Box 3040 Midland, TX 79702-3040		7. Lease Name or Unit Agreement Name Sun Dangle
4. Well Location Unit Letter <u>p</u> : <u>660</u> feet from the <u>South</u> line and <u>660</u> feet from the <u>East</u> line Section <u>13</u> Township <u>22S</u> Range <u>37E</u> NMPM County <u>Lea</u>		8. Well Number <u>2</u>
11. Elevation (Show whether DR, RKB, RT, GR, etc.)		9. OGRID Number <u>012024</u>
Pit or Below-grade Tank Application <input type="checkbox"/> or Closure <input type="checkbox"/>		
Pit type _____ Depth to Groundwater _____ Distance from nearest fresh water well _____ Distance from nearest surface water _____		
Pit Liner Thickness: _____ mil Below-Grade Tank: Volume _____ bbls; Construction Material _____		

## 12. Check Appropriate Box to Indicate Nature of Notice, Report or Other Data

## NOTICE OF INTENTION TO:

PERFORM REMEDIAL WORK ☐ PLUG AND ABANDON ☐  
 TEMPORARILY ABANDON ☐ CHANGE PLANS ☐  
 PULL OR ALTER CASING ☐ MULTIPLE COMPL ☐

## SUBSEQUENT REPORT OF:

REMEDIAL WORK ☐ ALTERING CASING ☐  
 COMMENCE DRILLING OPNS. ☐ P AND A ☐  
 CASING/CEMENT JOB ☐

OTHER: DHC ☒OTHER: ☐


13. Describe proposed or completed operations. (Clearly state all pertinent details, and give pertinent dates, including estimated date of starting any proposed work). SEE RULE 1103. For Multiple Completions: Attach wellbore diagram of proposed completion or recompletion.

THIS IS A REQUEST TO DHC BLINEBRY OIL & GAS, TUBB OIL & GAS AND BRUNSON DRINKARD ABO, S. IN THE SUBJECT WELL. SEE SUPPORTING DATA ON ATTACHED SHEET.

DHC Order No. HOB-0190

I hereby certify that the information above is true and complete to the best of my knowledge and belief. I further certify that any pit or below-grade tank has been/will be constructed or closed according to NMOCD guidelines ☐, a general permit ☐ or an (attached) alternative OCD-approved plan ☐.

SIGNATURE



TITLE Vice President

DATE 02/07/2007

For State Use Only

APPROVED BY: Hayden W. Wink

E-mail address:

Telephone No. (432)684-6631

OC FIELD REPRESENTATIVE II/STAFF MANAGER

DATE FEB 22 2007

Conditions of Approval (if any):

## SUN DANGLADE NO. 2

Unit P – 660' FSL & 660' FEL  
Sec. 13, T22S – R37E, Lea County, NM

1. Division Order that established pre-approved pools. Order No. R-11363.
2. Pools to be commingled – Blinebry Oil & Gas (6660),  
Tubb Oil & Gas (60240), Brunson Drinkard Abo, S. (7900),
3. Blinebry Perfs. – 5488 – 5818'  
Tubb Perfs. – 6078 – 6258'  
Brunson Drinkard, Abo. S. Perfs. – 6316 – 6735; OH 6770 – 6954'
4. All zones are intermediate crude and commingling will not reduce the value of the production.
5. Ownership between pools is identical.
6. Current production, production prior to TA or anticipated production:

Blinebry	2 BOPD	50 MCFPD
Tubb Oil & Gas	1 BOPD	30 MCFPD
Brunson Drinkard Abo, S.	1 BOPD	30 MCFPD
Total	4 BOPD	110 MCFPD

7. The proposed allocation to be as follows:

	<u>Oil %</u>	<u>Gas</u>
Blinebry Oil & Gas	50%	45%
Tubb Oil & Gas	25%	<del>27.5%</del> 28% nm
Brunson Drinkard Abo, S.	25%	<del>27.5%</del> 27%
Total	100%	100%

Submit 3 Copies to Appropriate District Office  
District I  
1625 N French Dr., Hobbs, NM 88240  
District II  
1301 W. Grand Ave., Artesia, NM 88210  
District III  
1000 Rio Brazos Rd., Aztec, NM 87410  
District IV  
S St Francis Dr., Santa Fe, NM 87505

State of New Mexico  
Energy, Minerals and Natural Resources

Form C-103  
May 27, 2004

OIL CONSERVATION DIVISION  
1220 South St. Francis Dr.  
Santa Fe, NM 87505

WELL API NO.	30-025-10254
5. Indicate Type of Lease	STATE <input type="checkbox"/> FEE <input checked="" type="checkbox"/>
6. State Oil & Gas Lease No.	
7. Lease Name or Unit Agreement Name	Sun Dangle
8. Well Number	2
9. OGRID Number	012024
10. Pool name or Wildcat	Blinebry/Tubb/Brunson Drinkard Abo, S.

SUNDRY NOTICES AND REPORTS ON WELLS (DO NOT USE THIS FORM FOR PROPOSALS TO DRILL OR TO DEEPEN OR PLUG BACK TO A DIFFERENT RESERVOIR USE "APPLICATION FOR PERMIT" (FORM C-101) FOR SUCH PROPOSALS)	
1. Type of Well: Oil Well <input checked="" type="checkbox"/> Gas Well <input type="checkbox"/> Other <input type="checkbox"/>	
2. Name of Operator John H. Hendrix Corporation	
3. Address of Operator P. O. Box 3040 Midland, TX 79702-3040	
4. Well Location Unit Letter P : 660 feet from the South line and 660 feet from the East line Section 13 Township 22S Range 37E NMPM County Lea	
11. Elevation (Show whether DR, RKB, RT, GR, etc.)	
Pit or Below-grade Tank Application <input type="checkbox"/> or Closure <input type="checkbox"/>	
Pit type _____ Depth to Groundwater _____ Distance from nearest fresh water well _____ Distance from nearest surface water _____	
Pit Liner Thickness: _____ mil Below-Grade Tank: Volume _____ bbls; Construction Material _____	

12. Check Appropriate Box to Indicate Nature of Notice, Report or Other Data

NOTICE OF INTENTION TO:

PERFORM REMEDIAL WORK ☐ PLUG AND ABANDON ☐  
TEMPORARILY ABANDON ☐ CHANGE PLANS ☐  
PULL OR ALTER CASING ☐ MULTIPLE COMPL ☐

SUBSEQUENT REPORT OF:

REMEDIAL WORK ☐ ALTERING CASING ☐  
COMMENCE DRILLING OPNS. ☐ P AND A ☐  
CASING/CEMENT JOB ☐

OTHER: DHC Blinebry/Tubb/Brunson Drinkard Abo, S. ☒

OTHER: ☐

13. Describe proposed or completed operations. (Clearly state all pertinent details, and give pertinent dates, including estimated date of starting any proposed work). SEE RULE 1103. For Multiple Completions: Attach wellbore diagram of proposed completion or recompletion.

1. Squeeze Blinebry perms. 5435 to 5500'.
2. Drill out cement retainer & cement fr. 5383 to 6954'.
3. Perf. Brunson Drinkard Abo, S. fr. 6316 - 6428' & 6554 - 6735' & OH fr. 6770 - 6954' & acidize w/ 10,000 gals.
4. Perf. Tubb 6078 - 6258' & acidize w/ 10,000 gals.
5. Perf. Blinebry 5488 - 5818' & acidize w/ 10,000 gals.

DHC BLINEBRY, TUBB & BRUNSON DRINKARD ABO, S. SEE SUPPORTING DATA ON ATTACHED SHEET.

I hereby certify that the information above is true and complete to the best of my knowledge and belief. I further certify that any pit or below-grade tank has been/will be constructed or closed according to NMOCD guidelines ☐, a general permit ☐ or an (attached) alternative OCD-approved plan ☐.

SIGNATURE Ronnie H. Westbrook TITLE Vice President DATE 02/07/2007  
Print name Ronnie H. Westbrook E-mail address: \_\_\_\_\_ Telephone No. (432)684-6631  
For State Use Only

APPROVED BY: Gay W. Wink DATE FEB 22 2007  
Conditions of Approval (if any): \_\_\_\_\_

District I  
1625 N. French Dr., Hobbs, NM 88240  
District II  
1301 W. Grand Avenue, Artesia, NM 88210  
District III  
1600 Brazos Rd., Aztec, NM 87410  
District IV  
1220 S. St. Francis Dr., Santa Fe, NM 87505

State of New Mexico  
Energy, Minerals & Natural Resources Department  
OIL CONSERVATION DIVISION  
1220 South St. Francis Dr.  
Santa Fe, NM 87505

Form C-102  
Revised October 12, 2005  
Submit to Appropriate District Office  
State Lease - 4 Copies  
Fee Lease - 3 Copies

☐ AMENDED REPORT

WELL LOCATION AND ACREAGE DEDICATION PLAT

' API Number 30-025-10254	' Pool Code 60240	' Pool Name Tubb Oil & Gas
' Property Code 005230	' Property Name Sun Dangle	' Well Number 2
' OGRID No. 012024	' Operator Name John H. Hendrix Corporation	' Elevation 3331' RT

<sup>10</sup> Surface Location


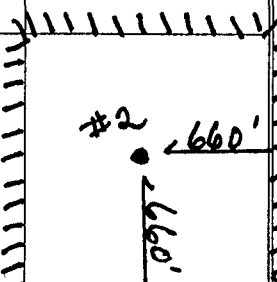
UL or lot no.	Section	Township	Range	Lot Idn	Feet from the	North/South line	Feet from the	East/West line	County
P	13	22S	37E		660	South	660	East	Lea

<sup>11</sup> Bottom Hole Location If Different From Surface

UL or lot no.	Section	Township	Range	Lot Idn	Feet from the	North/South line	Feet from the	East/West line	County

" Dedicated Acres 40	" Joint or Infill	" Consolidation Code	" Order No.
-------------------------	-------------------	----------------------	-------------

No allowable will be assigned to this completion until all interests have been consolidated or a non-standard unit has been approved by the division.

16				<sup>17</sup> OPERATOR CERTIFICATION <i>I hereby certify that the information contained herein is true and complete to the best of my knowledge and belief, and that this organization either owns a working interest or unleased mineral interest in the land including the proposed bottom hole location or has a right to drill this well at this location pursuant to a contract with an owner of such a mineral or working interest, or to a voluntary pooling agreement or a compulsory pooling order heretofore entered by the division.</i>  02/07/2007 Signature Date Ronnie H. Westbrook Printed Name
				<sup>18</sup> SURVEYOR CERTIFICATION <i>I hereby certify that the well location shown on this plat was plotted from field notes of actual surveys made by me or under my supervision, and that the same is true and correct to the best of my belief.</i>
				Date of Survey Signature and Seal of Professional Surveyor:  Certificate Number

District I  
1625 N. French Dr., Hobbs, NM 88240  
District II  
1301 W. Grand Avenue, Artesia, NM 88210  
District III  
1000 Brazos Rd., Aztec, NM 87410  
District IV  
1220 S. St. Francis Dr., Santa Fe, NM 87505

State of New Mexico  
Energy, Minerals & Natural Resources Department  
OIL CONSERVATION DIVISION  
1220 South St. Francis Dr.  
Santa Fe, NM 87505

Form C-102  
Revised October 12, 2005  
Submit to Appropriate District Office  
State Lease - 4 Copies  
Fee Lease - 3 Copies

☐ AMENDED REPORT

WELL LOCATION AND ACREAGE DEDICATION PLAT

<sup>1</sup> API Number 30-025-10254	<sup>2</sup> Pool Code 7900	<sup>3</sup> Pool Name Brunson Drinkard Abo, S.
<sup>4</sup> Property Code 005230	<sup>5</sup> Property Name Sun Danglade	<sup>6</sup> Well Number 2
<sup>7</sup> OGRID No. 012024	<sup>8</sup> Operator Name John H. Hendrix Corporation	<sup>9</sup> Elevation 3331' RT

<sup>10</sup> Surface Location

UL or lot no.	Section	Township	Range	Lot Idn	Feet from the	North/South line	Feet from the	East/West line	County
P	13	22S	37E		660	South	660	East	Lea

<sup>11</sup> Bottom Hole Location If Different From Surface

UL or lot no.	Section	Township	Range	Lot Idn	Feet from the	North/South line	Feet from the	East/West line	County
" Dedicated Acres 40	" Joint or Infill	" Consolidation Code	" Order No.						

No allowable well will be assigned to this completion until all interests have been consolidated or a non-standard unit has been approved by the division.

16					<p><sup>17</sup> OPERATOR CERTIFICATION</p> <p>I hereby certify that the information contained herein is true and complete to the best of my knowledge and belief, and that this organization either owns a working interest or unleased mineral interest in the land including the proposed bottom hole location or has a right to drill this well at this location pursuant to a contract with an owner of such a mineral or working interest, or to a voluntary pooling agreement or a compulsory pooling order heretofore entered by the division.</p> <p><i>Ronnie H. Westbrook</i> Signature Date 02/07/2007</p> <p>Ronnie H. Westbrook Printed Name</p>
					<p><sup>18</sup> SURVEYOR CERTIFICATION</p> <p>I hereby certify that the well location shown on this plat was plotted from field notes of actual surveys made by me or under my supervision, and that the same is true and correct to the best of my belief.</p> <p>Date of Survey Signature and Seal of Professional Surveyor.</p> <p>Certificate Number</p>

#2 - 660'

Submit to Appropriate  
District Office  
State Lease - 4 copies  
Fee Lease - 3 copies

State of New Mexico  
Energy, Minerals and Natural Resources Department

Form C-102  
Revised 1-1-89

OIL CONSERVATION DIVISION

P.O. Box 2088  
Santa Fe, New Mexico 87504-2088

DISTRICT I  
Box 1980, Hobbs, NM 88240

DISTRICT II  
P.O. Drawer DD, Artesia, NM 88210

DISTRICT III  
1000 Rio Brazos Rd., Aztec, NM 87410

WELL LOCATION AND ACREAGE DEDICATION PLAT

All Distances must be from the outer boundaries of the section

Operator <b>John H. Hendrix Corporation</b>			Lease <b>Sun-Danglade</b>		Well No. <b>2</b>
Unit Letter <b>P</b>	Section <b>13</b>	Township <b>22S</b>	Range <b>37E</b>	County <b>NMPM Lea</b>	
Actual Footage Location of Well: <b>660</b> feet from the <b>South</b> line and <b>660</b> feet from the <b>East</b> line					
Ground level Elev. <b>3331'</b>	Producing Formation <b>Blinebry Oil</b>		Pool <b>Blinebry Oil</b>	Dedicated Acreage: <b>40 Acres</b>	

1. Outline the acreage dedicated to the subject well by colored pencil or hatchure marks on the plat below.
2. If more than one lease is dedicated to the well, outline each and identify the ownership thereof (both as to working interest and royalty).
3. If more than one lease of different ownership is dedicated to the well, have the interest of all owners been consolidated by communitization, unitization, force-pooling, etc.?  
☐ Yes ☐ No If answer is "yes" type of consolidation \_\_\_\_\_  
If answer is "no" list the owners and tract descriptions which have actually been consolidated. (Use reverse side of this form if necessary).  
No allowable will be assigned to the well until all interests have been consolidated (by communitization, unitization, forced-pooling, or otherwise) or until a non-standard unit, eliminating such interest, has been approved by the Division.


<b>OPERATOR CERTIFICATION</b> I hereby certify that the information contained herein is true and complete to the best of my knowledge and belief.	
Signature <i>Ronnie H. Westbrook</i>	
Printed Name <b>Ronnie H. Westbrook</b>	
Position <b>Vice-President</b>	
Company <b>John H. Hendrix Corporation</b>	
Date <b>January 3, 1990</b>	
<b>SURVEYOR CERTIFICATION</b> I hereby certify that the well location shown on this plat was plotted from field notes of actual surveys made by me or under my supervision, and that the same is true and correct to the best of my knowledge and belief.	
Date Surveyed	
Signature & Seal of Professional Surveyor	
Certificate No.	

0 330 660 990 1320 1650 1980 2310 2640 2000 1500 1000 500 0

NEW MEXICO OIL CONSERVATION COMMISSION  
WELL LOCATION AND ACREAGE DEDICATION PLAT

Form C-112  
Supersedes C-128  
Effective 1-1-

All distances must be from the outer boundaries of the Section

Owner <b>TEXAS PACIFIC OIL COMPANY</b>			Lease <b>DANGLEDE</b>		Well No. <b>2</b>
Section <b>13</b>	Township <b>22-S</b>	Range <b>37-E</b>	County <b>Lea</b>		
Field Location of Well:					
<b>660</b>	feet from the <b>South</b>	line and	<b>660</b>	feet from the <b>East</b>	line
Ground Level Elev. <b>3331</b>	Producing Formation <b>Blinberry Gas</b>		Dedicated Acreage: <b>120</b>		Acres

1. Outline the acreage dedicated to the subject well by colored pencil or hachure marks on the plat below.
2. If more than one lease is dedicated to the well, outline each and identify the ownership thereof (both as to working interest and royalty).
3. If more than one lease of different ownership is dedicated to the well, have the interests of all owners been consolidated by communitization, unitization, force-pooling, etc?

☒ Yes    ☐ No    If answer is "yes" type of consolidation **unitization**

If answer is "no" list the owners and descriptions which have actually been consolidated. (Use reverse side of this form if necessary.) \_\_\_\_\_

No allowable will be assigned to the well until all interests have been consolidated (by communitization, unitization, forced-pooling, or otherwise) or until a non-standard unit, eliminating such interests, has been approved by the Commission.

			<b>13</b>
<b>Marathon</b>			
			<b>02</b>

CERTIFICATION

I hereby certify that the information contained herein is true and complete to the best of my knowledge and belief.

Original Signed by  
**Sheldon Ward**

Name  
**Sheldon Ward**

Position  
**Area Superintendent**

For  
**Texas Pacific Oil Company**

Date  
**October 22, 1968**

I hereby certify that the well location shown on this plat was plotted from field notes of actual surveys made by me or under my supervision, and that the same is true and correct to the best of my knowledge and belief.

Date Surveyed \_\_\_\_\_

Signature of Professional Engineer  
This is a Land Surveyor

Certificate No. \_\_\_\_\_

330 660 '90 1320 1650 1980 2310 2640 2000 1500 1000 500