

PNRM0714532906

C-103 Received 5-17-2007
DHC No. Assigned 5-25-2007

Order Number		API Number		Operator		County	
HOB-0202		30-025-38296		Range Operating New Mexico Inc.		Lea	
Order Date		Well Name		Number		Location	
		H.S. Turner		010		N 29 21S 37E	
						UL Sec T (+Dir) R (+Dir)	
Pool 1	06660	Blinbry Oil & Gas (Oil)		Oil % 50%		Gas % 50%	
Pool 2	60240	Tubb Oil & Gas (Oil)		50%		50%	
Pool 3							
Pool 4							
Comments: Work completed effective _____ Work cancelled effective _____							

Posted to
R BDM
5-25-2007

B

30-025-38296

HOB-0202

DOWNHOLE COMMINGLE CALCULATIONS:OPERATOR: Range Operating New Mexico Inc.PROPERTY NAME: H. S. TurnerWNULSTR: 10-N, 29-21-37

SECTION I:

06660 POOL NO. 1 Blinebry Oil + Gas (Oil) 107 428 MCF 4000

66240 POOL NO. 2 Tubb Oil + Gas (Oil) 142 284 MCF 2000

POOL NO. 3 _____ MCF

POOL NO. 4 _____

POOL TOTALS 249712

MCF

SECTION II:

POOL NO. 1 Blinebry Oil (+ Gas (Oil)) Oil 50% X 249 = 124.50

POOL NO. 2 Tubb Oil (+ Gas (Oil)) 50%

Gas

50%

50%

POOL NO. 3 _____

POOL NO. 4 _____

OILGAS

SECTION III:

107 ÷ 50% = 214

SECTION IV:

214 X 50% = 107214 X 50% = 107

Submit 3 Copies To Appropriate District
Office
District I
1625 N. French Dr., Hobbs, NM 88240
District II
1301 W. Grand Ave., Artesia, NM 88210
District III
1000 Rio Brazos Rd., Aztec, NM 87410
District IV
1500 S. St. Francis Dr., Santa Fe, NM
87505

State of New Mexico
Energy, Minerals and Natural Resources

Form C-103
May 27, 2004

OIL CONSERVATION DIVISION
1220 South St. Francis Dr.
Santa Fe, NM 87505

WELL API NO. 30-025-38296
5. Indicate Type of Lease STATE <input type="checkbox"/> FEE <input checked="" type="checkbox"/>
6. State Oil & Gas Lease No.
7. Lease Name or Unit Agreement Name H S Turner
8. Well Number 10
9. OGRID Number 227588
10. Pool name or Wildcat Blinebry Oil & Gas/Tubb Oil & Gas
11. Elevation (Show whether DR, RKB, RT, GR, etc.) 3477

SUNDRY NOTICES AND REPORTS ON WELLS
(DO NOT USE THIS FORM FOR PROPOSALS TO DRILL OR TO DEEPEN OR PLUG BACK TO A DIFFERENT RESERVOIR USE "APPLICATION FOR PERMIT" (FORM C-101) FOR SUCH PROPOSALS.)

1. Type of Well: Oil Well ☒ Gas Well ☐ Other ☐

2. Name of Operator
Range Operating New Mexico, Inc.

3. Address of Operator
100 Throckmorton St., Ste. 1200, Fort Worth, TX 76102

4. Well Location
Unit Letter N : 1110 feet from the South line and 2130 feet from the West line
Section 29 Township 21S Range 37E NMPM Lea County

Pit or Below-grade Tank Application ☐ or Closure ☐

Pit type _____ Depth to Groundwater _____ Distance from nearest fresh water well _____ Distance from nearest surface water _____

Pit Liner Thickness: _____ mil Below-Grade Tank: Volume _____ bbls; Construction Material _____

12. Check Appropriate Box to Indicate Nature of Notice, Report or Other Data


NOTICE OF INTENTION TO:		SUBSEQUENT REPORT OF:	
PERFORM REMEDIAL WORK <input type="checkbox"/>	PLUG AND ABANDON <input type="checkbox"/>	REMEDIAL WORK <input type="checkbox"/>	ALTERING CASING <input type="checkbox"/>
TEMPORARILY ABANDON <input type="checkbox"/>	CHANGE PLANS <input type="checkbox"/>	COMMENCE DRILLING OPNS. <input type="checkbox"/>	P AND A <input type="checkbox"/>
PULL OR ALTER CASING <input type="checkbox"/>	MULTIPLE COMPL <input type="checkbox"/>	CASING/CEMENT JOB <input type="checkbox"/>	
OTHER: Downhole Commingling <input checked="" type="checkbox"/>		OTHER: <input type="checkbox"/>	

13. Describe proposed or completed operations. (Clearly state all pertinent details, and give pertinent dates, including estimated date of starting any proposed work). SEE RULE 1103. For Multiple Completions: Attach wellbore diagram of proposed completion or recompletion.

Application for Downhole Commingle:

- (i) According to R-11363 established pre-approved pool & area
- (ii) Pool Names: Blinebry Oil & Gas (06660) Tubb Oil & Gas (60240)
- (iii) Perfs 5861 - 5864 6063 - 6227
- (iv) Prod% - Oil, Gas, Wtr 50,50,50 50,50,50
- (v) The downhole commingling of oil & gas from Blinebry Oil & Gas and Tubb Oil & Gas will not reduce the value of the total remaining production.
- (vi) Ownership between all pools is identical.
- (vii) This lease is a Fee property.

DHC Order No. HOB-0202



I hereby certify that the information above is true and complete to the best of my knowledge and belief. I further certify that any pit or below-grade tank has been/will be constructed or closed according to NMOCD guidelines ☐, a general permit ☐ or an (attached) alternative OCD-approved plan ☐.

SIGNATURE Chris Williams TITLE Sr. Reg. Sp. DATE 5-16-07

Type or print name _____ E-mail address: _____ Telephone No. _____
For State Use Only _____
APPROVED BY: Chris Williams TITLE OC DISTRICT SUPERVISOR/GENERAL MANAGER DATE MAY 24 2007
Conditions of Approval (if any): _____

District I

1625 N. French Dr., Hobbs, NM 88240
Phone (505) 393-6161 Fax (505) 393-0720

District II

1301 W. Grand Ave., Artesia, NM 88210
Phone (505) 748-1283 Fax (505) 748-9720

District III

1000 Rio Brazos Rd., Aztec, NM 87410
Phone (505) 334-6178 Fax (505) 334-6170

District IV

1220 S. St Francis Dr., Santa Fe, NM 87505
Phone (505) 476-3470 Fax (505) 476-3462

State of New Mexico**Energy, Minerals and Natural Resources****Oil Conservation Division****1220 S. St Francis Dr.****Santa Fe, NM 87505**

Form U-102
Permit 47474

WELL LOCATION AND ACREAGE DEDICATION PLAT

1. API Number 30-025-38296	2. Pool Code 6660	3. Pool Name BLINEBRY OIL AND GAS (OIL)
4. Property Code 301557	5. Property Name H S TURNER	6. Well No. 010
7. OGRID No 227588	8. Operator Name RANGE OPERATING NEW MEXICO INC	9. Elevation 3467

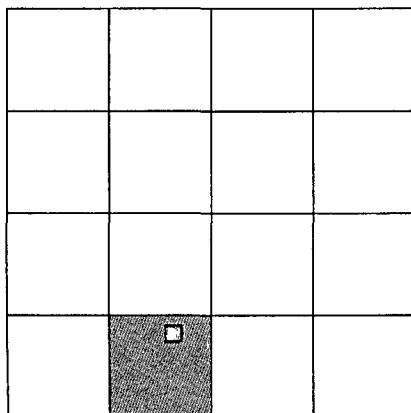
10. Surface Location

UL - Lot	Section	Township	Range	Lot Idn	Feet From	N/S Line	Feet From	E/W Line	County
N	29	21S	37E		1110	S	2130	W	LEA

11. Bottom Hole Location If Different From Surface

UL - Lot	Section	Township	Range	Lot Idn	Feet From	N/S Line	Feet From	E/W Line	County
12. Dedicated Acres 40.00	13. Joint or Infill	14. Consolidation Code	15. Order No.						

NO ALLOWABLE WILL BE ASSIGNED TO THIS COMPLETION UNTIL ALL INTERESTS HAVE BEEN CONSOLIDATED OR A NON-STANDARD UNIT HAS BEEN APPROVED BY THE DIVISION

**OPERATOR CERTIFICATION**

I hereby certify that the information contained herein is true and complete to the best of my knowledge and belief, and that this organization either owns a working interest or unleased mineral interest in the land including the proposed bottom hole location(s) or has a right to drill this well at this location pursuant to a contract with an owner of such a mineral or working interest, or to a voluntary pooling agreement or a compulsory pooling order heretofore entered by the division

E-Signed By Linda Stiles

Title: Sr Engineering Tech

Date: 2/27/2007

SURVEYOR CERTIFICATION

I hereby certify that the well location shown on this plat was plotted from field notes of actual surveys made by me or under my supervision, and that the same is true and correct to the best of my belief

Surveyed By: Gary Eidson

Date of Survey: 12/12/2006

Certificate Number: 12541

District I

1625 N. French Dr., Hobbs, NM 88240
Phone (505) 393-6161 Fax (505) 393-0720

District II

1301 W. Grand Ave., Artesia, NM 88210
Phone (505) 748-1283 Fax (505) 748-9720

District III

1000 Rio Brazos Rd., Aztec, NM 87410
Phone (505) 334-6178 Fax (505) 334-6170

District IV

1220 S. St Francis Dr., Santa Fe, NM 87505
Phone (505) 476-3470 Fax (505) 476-3462

State of New Mexico

Form C-10.1
Permit 47474

Energy, Minerals and Natural Resources

Oil Conservation Division

1220 S. St Francis Dr.
Santa Fe, NM 87505

WELL LOCATION AND ACREAGE DEDICATION PLAT

1. API Number 30-025-38296	2. Pool Code 60240	3. Pool Name TUBB OIL AND GAS (OIL)
4. Property Code 301557	5. Property Name H S TURNER	6. Well No. 010
7. OGRID No 227588	8. Operator Name RANGE OPERATING NEW MEXICO INC	9. Elevation 3467

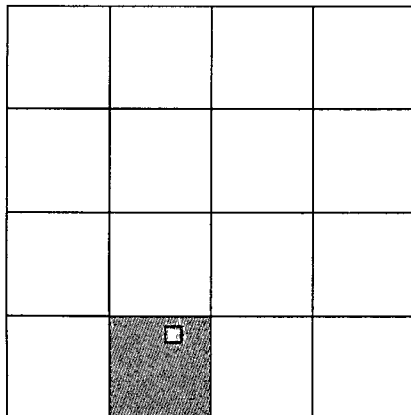
10. Surface Location

UL - Lot N	Section 29	Township 21S	Range 37E	Lot Idn	Feet From 1110	N/S Line S	Feet From 2130	E/W Line W	County LEA
---------------	---------------	-----------------	--------------	---------	-------------------	---------------	-------------------	---------------	---------------

11. Bottom Hole Location If Different From Surface

UL - Lot	Section	Township	Range	Lot Idn	Feet From	N/S Line	Feet From	E/W Line	County
12. Dedicated Acres 40.00	13. Joint or Infill	14. Consolidation Code	15. Order No.						

NO ALLOWABLE WILL BE ASSIGNED TO THIS COMPLETION UNTIL ALL INTERESTS HAVE BEEN CONSOLIDATED OR A NON-STANDARD UNIT HAS BEEN APPROVED BY THE DIVISION



OPERATOR CERTIFICATION

I hereby certify that the information contained herein is true and complete to the best of my knowledge and belief, and that this organization either owns a working interest or unleased mineral interest in the land including the proposed bottom hole location(s) or has a right to drill this well at this location pursuant to a contract with an owner of such a mineral or working interest, or to a voluntary pooling agreement or a compulsory pooling order heretofore entered by the division

E-Signed By: Linda Stiles

Title: Sr Engineering Tech

Date 2/27/2007

SURVEYOR CERTIFICATION

I hereby certify that the well location shown on this plat was plotted from field notes of actual surveys made by me or under my supervision, and that the same is true and correct to the best of my belief

Surveyed By: Gary Eidson

Date of Survey: 12/12/2006

Certificate Number: 12541