

PNRM0720039161

C-103 Received 7-18-2007

DHC No. Assigned 7-19-2007

Order Number		API Number	Operator	County			
HOB-0209		30-025-32908	XTO Energy Inc.	Lea			
Order Date		Well Name	Number	Location			
		SDE 19 Federal	003	N	19	23S	32E
				UL	Sec	T (+Dir)	R (+Dir)
			Oil %	Gas %			
Pool 1	59945	Triste Draw Delaware, West	95%	37%			
Pool 2	53805	Sand Dunes Bone Spring, South	5%	63%			
Pool 3							
Pool 4							
Comments: Work completed effective _____ Work cancelled effective _____							

Posted to
RBBM A
7-19-2007

B

30-025-32908

HOB-02097

DOWNHOLE COMMINGLE CALCULATIONS:OPERATOR: XTO Energy Inc.PROPERTY NAME: SDE 19 FederalWNULSTR: 3-N, 19-23-32

SECTION I:

59945 POOL NO. 1 Triste Draw Delaware, West ALLOWABLE AMOUNT 187 374 MCF 200053805 POOL NO. 2 Sand Dunes Bone Spring, South 365 730 MCF 2000

POOL NO. 3 _____ MCF

POOL NO. 4 _____ MCF

POOL TOTALS 552 1104

SECTION II:

POOL NO. 1 Triste Draw Delaware, West

Oil

 $95\% \times 552 = 524.40$

Gas

37%

POOL NO. 2 Sand Dunes Bone Spring, South

5%

63%

POOL NO. 3 _____

POOL NO. 4 _____

OILGAS

SECTION III:

 $187 \div 95\% = 196.842 (197)$

SECTION IV:

 $197 \times 95\% = 187.15 (187)$ $197 \times 5\% = 9.85 (10)$

Submit 3 Copies To Appropriate District
Office
District I
1625 N. French Dr., Hobbs, NM 87240
District II
1301 W. Grand Ave., Artesia, NM 88210
District III
1625 N. French Dr., Aztec, NM 87410
District IV
1220 S. St. Francis Dr., Santa Fe, NM 87505

State of New Mexico
Energy, Minerals and Natural Resources

Form C-103
May 27, 2004

OIL CONSERVATION DIVISION
1220 South St. Francis Dr.
Santa Fe, NM 87505

WELL API NO. 30-025-32908
5. Indicate Type of Lease <i>Federal</i> STATE <input type="checkbox"/> FEE <input type="checkbox"/>
6. State Oil & Gas Lease No.
7. Lease Name or Unit Agreement Name: SDE "19" Federal
8. Well Number 3
9. OGRID Number 005380
10. Pool name or Wildcat Sand Dunes; Bone Spring, South

SUNDRY NOTICES AND REPORTS ON WELLS
(DO NOT USE THIS FORM FOR PROPOSALS TO DRILL OR TO DEEPEN OR PLUG BACK TO A DIFFERENT RESERVOIR. USE "APPLICATION FOR PERMIT" (FORM C-101) FOR SUCH PROPOSALS.)

1. Type of Well: Oil Well <input checked="" type="checkbox"/> Gas Well <input type="checkbox"/> Other	8. Well Number 3
2. Name of Operator XTO Energy, Inc.	9. OGRID Number 005380
3. Address of Operator 200 N. Lorraine, Ste. 800 Midland, TX 79701	10. Pool name or Wildcat Sand Dunes; Bone Spring, South
4. Well Location Unit Letter <u>N</u> : <u>330</u> feet from the <u>South</u> line and <u>2310</u> feet from the <u>West</u> line Section <u>19</u> Township <u>23S</u> Range <u>32E</u> NMPM County <u>Lea</u>	

11. Elevation (Show whether DR, RKB, RT, GR, etc.)
Pit or Below-grade Tank Application <input type="checkbox"/> or Closure <input type="checkbox"/>
Pit type _____ Depth to Groundwater _____ Distance from nearest fresh water well _____ Distance from nearest surface water _____
Pit Liner Thickness: _____ mil Below-Grade Tank: Volume _____ bbls; Construction Material _____

12. Check Appropriate Box to Indicate Nature of Notice, Report, or Other Data

NOTICE OF INTENTION TO:

- PERFORM REMEDIAL WORK ☐ PLUG AND ABANDON ☐
TEMPORARILY ABANDON ☐ CHANGE PLANS ☐
PULL OR ALTER CASING ☐ MULTIPLE COMPLETION ☐

OTHER: DHC ☐

SUBSEQUENT REPORT OF:

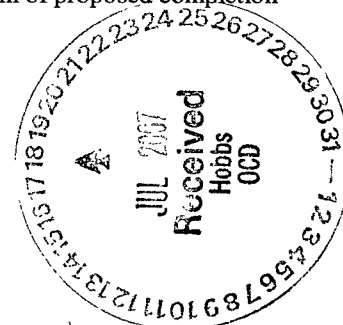
- REMEDIAL WORK ☐ ALTERING CASING ☐
COMMENCE DRILLING OPNS. ☐ PLUG AND ABANDONMENT ☐
CASING TEST AND CEMENT JOB ☐

OTHER: Reactivate Bone Spring. Add Pay in Delaware ☒

13. Describe proposed or completed operations. (Clearly state all pertinent details, and give pertinent dates, including estimated date of starting any proposed work). SEE RULE 1103. For Multiple Completions: Attach wellbore diagram of proposed completion or recompletion.

1. Division Order No. R11363
2. Pools: Triste Draw; Delaware (59945) & Sand Dunes; Bone Spring, South (53805)
3. Delaware Perfs: 7072'-8340' & Bone Spring Perfs: 8610'-9727'
4. Allocations based on Well Tests (prior to well being downhole commingled).
Bone Spring 5% Oil, 1% Water, 63% Gas
Delaware 95% Oil, 99% Water, 37% Gas

DHC Order No. HAB-0209



I hereby certify that the information above is true and complete to the best of my knowledge and belief. I further certify that any pit or below-grade tank has been/will be constructed or closed according to NMOCD guidelines ☐ , a general permit ☐ or an (attached) alternative OCD-approved plan ☐

SIGNATURE Kristy Ward TITLE Regulatory Analyst DATE 07/18/07
E-mail address: kristy_ward@xtoenergy.com
Telephone No. 432-620-6740

Typed print name Kristy Ward

For State Use Only

APPROVED BY Chris Williams TITLE OC DISTRICT SUPERVISOR/GENERAL MANAGER DATE JUL 19 2007
Conditions of Approval, if any:

District I
1625 N. French Dr., Hobbs, NM 88240
District II
1301 W. Grand Avenue, Artesia, NM 88210
District III
1000 Brazos Rd., Aztec, NM 87410
District IV
1220 S. St. Francis Dr., Santa Fe, NM 87505

State of New Mexico
Energy, Minerals & Natural Resources

Form C-102
Revised October 12, 2005

OIL CONSERVATION DIVISION
1220 South St. Francis Dr.
Santa Fe, NM 87505

Submit to Appropriate District Office
State Lease - 4 Copies
Fee Lease - 3 Copies

☐ AMENDED REPORT

WELL LOCATION AND ACREAGE DEDICATION PLAT

¹ API Number 30-025-32908	² Pool Code 59945	³ Pool Name Triste Draw; Delaware, West
⁴ Property Code 300728	⁵ Property Name SDE "19" Federal	⁶ Well Number 3
⁷ OGRID No. 005380	⁸ Operator Name XT0 Energy, Inc.	⁹ Elevation 3618'

¹⁰ Surface Location

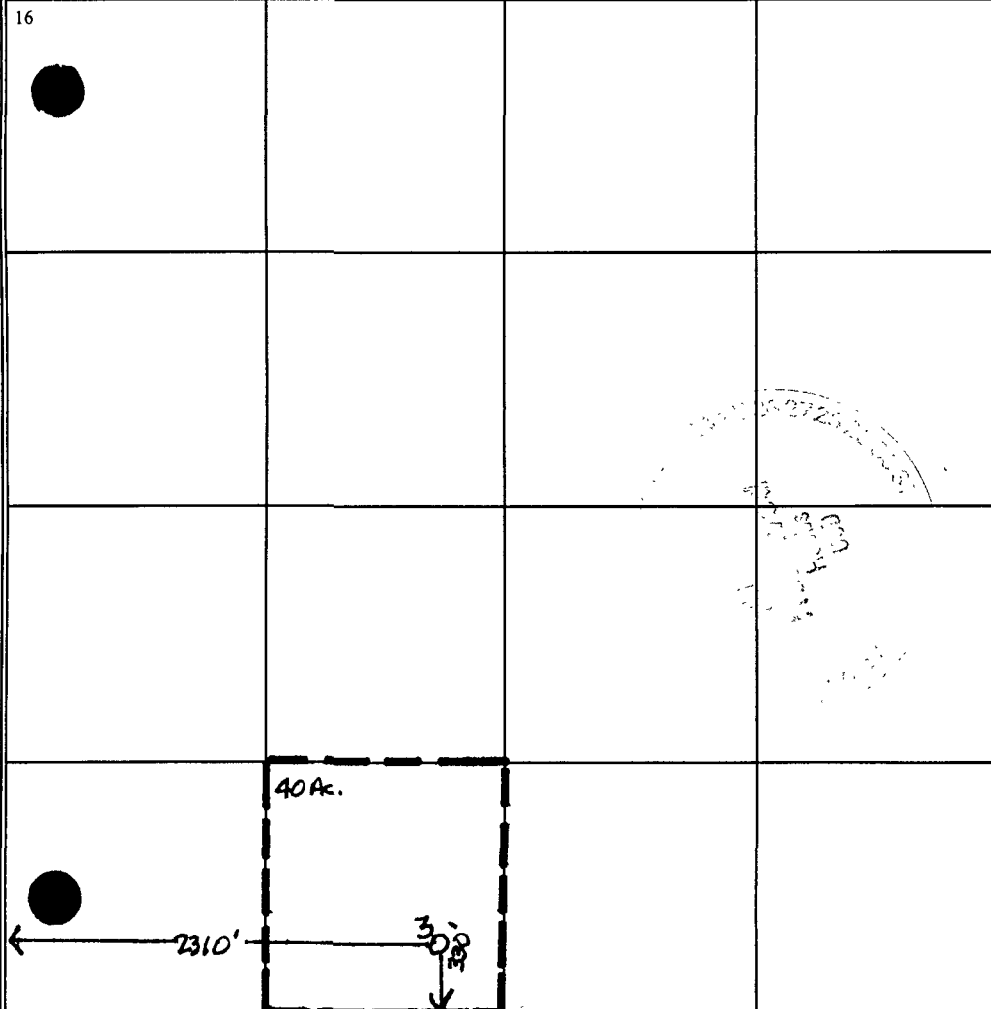
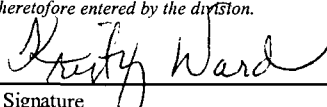
UL or lot no. N	Section 19	Township 23S	Range 32E	Lot. Idn	Feet from the 330'	North/South line South	Feet from the 2310'	East/West line West	County Lea
--------------------	---------------	-----------------	--------------	----------	-----------------------	---------------------------	------------------------	------------------------	---------------

¹¹ Bottom Hole Location If Different From Surface

UL or lot no.	Section	Township	Range	Lot. Idn	Feet from the	North/South line	Feet from the	East/West line	County
---------------	---------	----------	-------	----------	---------------	------------------	---------------	----------------	--------

¹² Dedicated Acres 40	¹³ Joint or Infill	¹⁴ Consolidation Code	¹⁵ Order No.
-------------------------------------	-------------------------------	----------------------------------	-------------------------

NO ALLOWABLE WILL BE ASSIGNED TO THIS COMPLETION UNTIL ALL INTERESTS HAVE BEEN CONSOLIDATED OR A
NON-STANDARD UNIT HAS BEEN APPROVED BY THE DIVISION

¹⁶ 	¹⁷ OPERATOR CERTIFICATION <i>I hereby certify that the information contained herein is true and complete to the best of my knowledge and belief, and that this organization either owns a working interest or unleased mineral interest in the land including the proposed bottom hole location or has a right to drill this well at this location pursuant to a contract with an owner of such a mineral or working interest, or to a voluntary pooling agreement or a compulsory pooling order heretofore entered by the division.</i>  Signature Date 07/18/07 Printed Name Kristy Ward Regulatory Analyst
	¹⁸ SURVEYOR CERTIFICATION <i>I hereby certify that the well location shown on this plat was plotted from field notes of actual surveys made by me or under my supervision, and that the same is true and correct to the best of my belief.</i>
	Date of Survey Signature and Seal of Professional Surveyer: Certificate Number

District II
1301 W. Grand Avenue, Artesia, NM 88210
District III
10500 Brazos Rd., Aztec, NM 87410
District IV
1220 S. St. Francis Dr., Santa Fe, NM 87505

OIL CONSERVATION DIVISION
1220 South St. Francis Dr.
Santa Fe, NM 87505

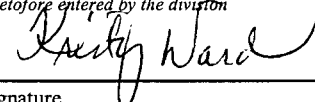
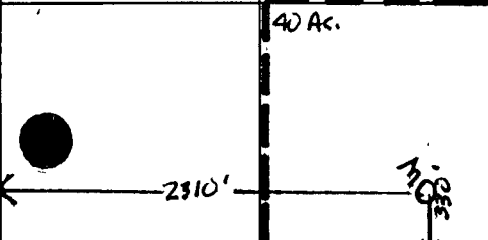
Submit to Appropriate District Office
State Lease - 4 Copies
Fee Lease - 3 Copies

¹ API Number 30-025-32908	² Pool Code 53805	³ Pool Name Sand Dunes; Bone Spring, South
⁴ Property Code 300728	⁵ Property Name SDE "19" Federal	⁶ Well Number 3
⁷ OGRID No. 005380	⁸ Operator Name XTO Energy, Inc.	⁹ Elevation 3618'

UL or lot no.	Section	Township	Range	Lot. Idn	Feet from the	North/South line	Feet from the	East/West line	County
N	19	23S	32E		330'	South	2310'	West	Lea

UL or lot no.	Section	Township	Range	Lot. Idn	Feet from the	North/South line	Feet from the	East/West line	County
---------------	---------	----------	-------	----------	---------------	------------------	---------------	----------------	--------

¹² Dedicated Acres 40	¹³ Joint or Infill	¹⁴ Consolidation Code	¹⁵ Order No.
-------------------------------------	-------------------------------	----------------------------------	-------------------------

<p>16</p>				<p>17 OPERATOR CERTIFICATION I hereby certify that the information contained herein is true and complete to the best of my knowledge and belief, and that this organization either owns a working interest or unleased mineral interest in the land including the proposed bottom hole location or has a right to drill this well at this location pursuant to a contract with an owner of such a mineral or working interest, or to a voluntary pooling agreement or a compulsory pooling order heretofore entered by the division</p>
				<p> Signature Date 07/18/07 Printed Name Kristy Ward Regulatory Analyst</p>
				<p>18 SURVEYOR CERTIFICATION I hereby certify that the well location shown on this plat was plotted from field notes of actual surveys made by me or under my supervision, and that the same is true and correct to the best of my belief.</p>
				<p>Date of Survey Signature and Seal of Professional Surveyer Certificate Number</p>