

PNRM0833151792

C-103 Received 11-21-2008
DHC No. Assigned 11-26-2008

	Order Number	API Number	Operator	County	
	H08-0285	30-025-35522	John H. Hendrix Corporation	Lea	
	Order Date	Well Name	Number	Location	
		State DB	003	E UL	32 Sec
				215 T (+Dir)	37E R (+Dir)
			Oil %	Gas %	
Pool 1	06660	Blinbry Oil & Gas (Oil)	50%	71%	
Pool 2	60240	Tubb Oil & Gas (Oil)	50%	29%	
Pool 3					
Pool 4					
Comments:					

Posted to
KBDM &
11-26-2008

3

30-025-35522

HOB-0285

DOWNHOLE COMMINGLE CALCULATIONS:OPERATOR: John H. Hendrix CorporationPROPERTY NAME: State DBWNULSTR: 3-E, 32-21-37

SECTION I:

POOL NO. 1 Blinebry Oil & Gas (Oil) ALLOWABLE AMOUNT 107 428 MCF 4000POOL NO. 2 Tubb Oil & Gas (Oil) 142 284 MCF 2000

POOL NO. 3 _____ MCF

POOL NO. 4 _____ MCF

POOL TOTALS 249 712

SECTION II:

POOL NO. 1 Blinebry Oil & Gas (Oil) Oil Gas
50% X 249 = 124.50 71%POOL NO. 2 Tubb Oil & Gas (Oil) 50% 29%

POOL NO. 3 _____

POOL NO. 4 _____

OILGAS

SECTION III:

107 + 50% = 214

SECTION IV:

214 X 50% = 107214 X 50% = 107

Submit 3 Copies To Appropriate District
Office
District I
1625 N. French Dr., Hobbs, NM 88240
District II
1301 W. Grand Ave., Artesia, NM 88210
District III
1000 Rio Brazos Rd., Aztec, NM 87410
District IV
S. St. Francis Dr., Santa Fe, NM
87505

State of New Mexico
Energy, Minerals and Natural Resources

Form C-103
June 19, 2008

OIL CONSERVATION DIVISION
1220 South St. Francis Dr.
Santa Fe, NM 87505

WELL API NO.	30-025-35522
5. Indicate Type of Lease	STATE <input checked="" type="checkbox"/> FEE <input type="checkbox"/>
6. State Oil & Gas Lease No.	B-85
7. Lease Name or Unit Agreement Name	State DB
8. Well Number	3
9. OGRID Number	012024
10. Pool name or Wildcat	
11. Elevation (Show whether DR, RKB, RT, GR, etc.)	

SUNDRY NOTICES AND REPORTS ON WELLS
(DO NOT USE THIS FORM FOR PROPOSALS TO DRILL OR TO DEEPEN OR PLUG BACK TO A DIFFERENT RESERVOIR. USE "APPLICATION FOR PERMIT" (FORM C-101) FOR SUCH PROPOSALS.)

1. Type of Well: Oil Well ☒ Gas Well ☐ Other ☐

2. Name of Operator John H. Hendrix Corporation

3. Address of Operator P. O. Box 3040
Midland, TX 79702-3040

4. Well Location
Unit Letter E : 1650 feet from the North line and 600 feet from the West line
Section 32 Township 21S Range 37E NMPM County Lea

12. Check Appropriate Box to Indicate Nature of Notice, Report or Other Data

NOTICE OF INTENTION TO:		SUBSEQUENT REPORT OF:	
PERFORM REMEDIAL WORK <input type="checkbox"/>	PLUG AND ABANDON <input type="checkbox"/>	REMEDIAL WORK <input type="checkbox"/>	ALTERING CASING <input type="checkbox"/>
TEMPORARILY ABANDON <input type="checkbox"/>	CHANGE PLANS <input type="checkbox"/>	COMMENCE DRILLING OPNS. <input type="checkbox"/>	P AND A <input type="checkbox"/>
PULL OR ALTER CASING <input type="checkbox"/>	MULTIPLE COMPL <input type="checkbox"/>	CASING/CEMENT JOB <input type="checkbox"/>	
DOWNHOLE COMMINGLE <input type="checkbox"/>			
OTHER: <input type="checkbox"/>		OTHER: DHC Blinebry O&G & Tubb O&G <input checked="" type="checkbox"/>	

3. Describe proposed or completed operations. (Clearly state all pertinent details, and give pertinent dates, including estimated date of starting any proposed work). SEE RULE 1103. For Multiple Completions: Attach wellbore diagram of proposed completion or recompletion.

THIS IS A REQUEST TO DHC BLINEBRY O&G AND TUBB O&G IN THE SUBJECT WELL. SEE SUPPORTING DATA ON ATTACHED SHEET.

RECEIVED

NOV 21 2008

HOBBS NM

DHC Order No. HOB-0285

Spud Date:

Rig Release Date:

I hereby certify that the information above is true and complete to the best of my knowledge and belief.

SIGNATURE Ronnie H. Westbrook TITLE Vice President DATE 11/18/2008

Type or print name Ronnie H. Westbrook E-mail address: ronniew@jhmc.org PHONE: (432)684-6631

State Use Only

APPROVED BY: [Signature] TITLE PETROLEUM ENGINEER DATE NOV 26 2008
Conditions of Approval (if any):

**STATE DB NO. 1
UNIT E, 1650' FNL & 660' FWL
SEC. 32, T21S – R37E
LEA COUNTY, NEW MEXICO
API NO. 30-025-35522**

1. Division Order that established pre-approved pools. Order No. R-11363.
2. Pools to be commingled – Blinebry Oil & Gas (6660) and Tubb Oil & Gas (60240)
3. Blinebry Oil & Gas Perfs. – 5558 – 5832'
Tubb Oil & Gas – 6180 – 6305'
4. All zones are intermediate crude and commingling will not reduce the value of the production.
5. Ownership between pools is identical.
6. Current production, production prior to TA or anticipated production.

Blinebry Oil & Gas	3 BOPD	24 MCFPD
Tubb Oil & Gas	3 BOPD	10 MCFPD
Total	6 BOPD	34 MCFPD

7. The proposed allocation to be as follows:

	<u>Oil%</u>	<u>Gas%</u>
Blinebry Oil & Gas	50%	71%
Tubb Oil & Gas	50%	29%
Total	100.0%	100.0%

DISTRICT I
P.O. Box 1980, Hobbs, NM 88241-1980

DISTRICT II
P.O. Drawer DD, Artesia, NM 88211-0719

DISTRICT III
100 Rio Brazos Rd., Aztec, NM 87410

DISTRICT IV
P.O. BOX 2088, SANTA FE, N.M. 87504-2088

State of New Mexico
Energy, Minerals and Natural Resources Department

OIL CONSERVATION DIVISION
P.O. Box 2088
Santa Fe, New Mexico 87504-2088

Form C-102
Revised February 10, 1994
Submit to Appropriate District Office
State Lease - 4 Copies
Fee Lease - 3 Copies

APR 15 2001

WELL LOCATION AND ACREAGE DEDICATION PLAT

☐ AMENDED REPORT

API Number 30-025-35522	Pool Code 06660	Pool Name Blinebry Oil & Gas
Property Code 27969	Property Name STATE DB	Well Number 3
OGRID No. 012024	Operator Name JOHN H. HENDRIX CORP.	Elevation 3461'

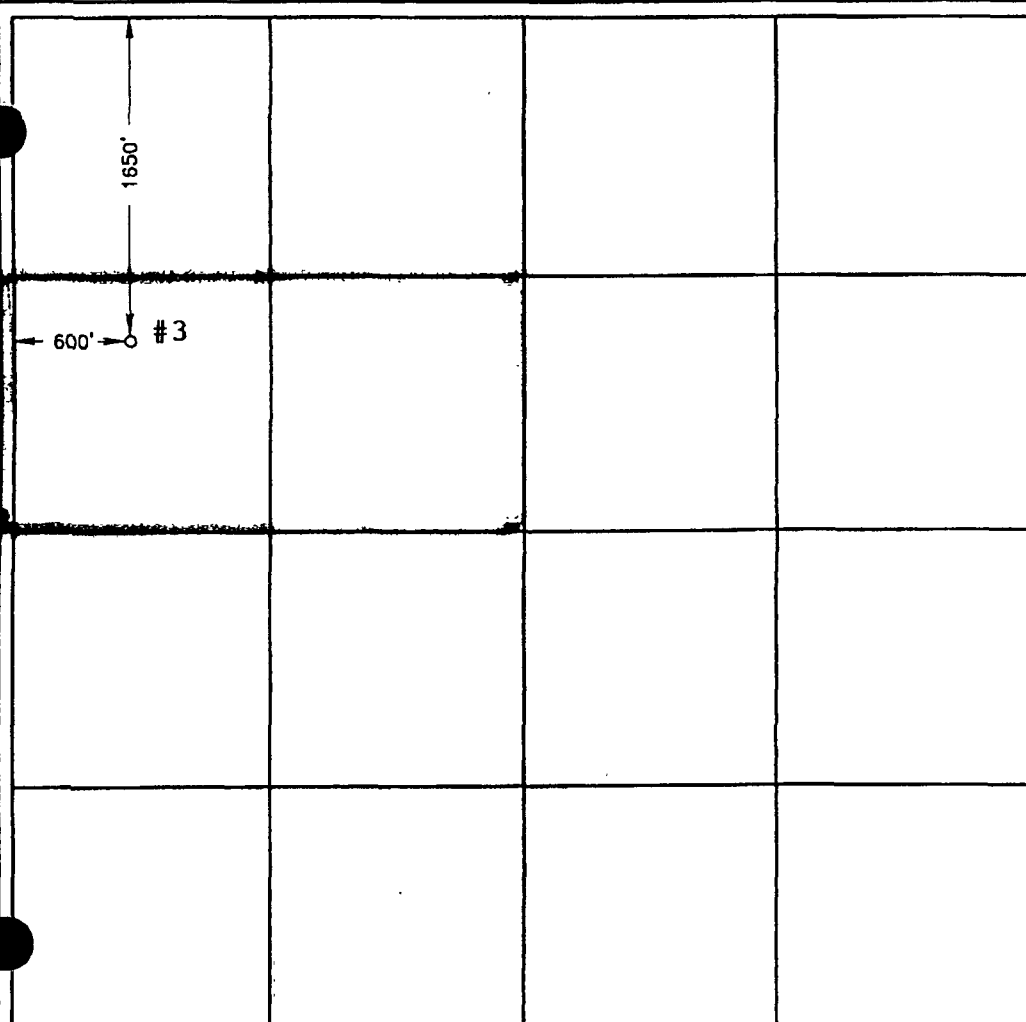

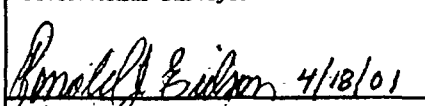
Surface Location

UL or lot No. E	Section 32	Township 21S	Range 37 E	Lot Idn	Feet from the 1650	North/South line NORTH	Feet from the 600	East/West line WEST	County LEA
---------------------------	----------------------	------------------------	----------------------	---------	------------------------------	----------------------------------	-----------------------------	-------------------------------	----------------------

Bottom Hole Location If Different From Surface

UL or lot No.	Section	Township	Range	Lot Idn	Feet from the	North/South line	Feet from the	East/West line	County
Dedicated Acres 40	Joint or Infill	Consolidation Code	Order No.						

NO ALLOWABLE WILL BE ASSIGNED TO THIS COMPLETION UNTIL ALL INTERESTS HAVE BEEN CONSOLIDATED
OR A NON-STANDARD UNIT HAS BEEN APPROVED BY THE DIVISION

	OPERATOR CERTIFICATION I hereby certify the the information contained herein is true and complete to the best of my knowledge and belief.  Signature Ronnie H. Westbrook Printed Name Vice President Title 4/20/01 Date	
	SURVEYOR CERTIFICATION I hereby certify that the well location shown on this plat was plotted from field notes of actual surveys made by me or under my supervision and that the same is true and correct to the best of my belief. APRIL 17, 2001 Date Surveyed AWB Signature & Seal of Professional Surveyor  01-11-0475	
	Certificate No. RONALD J. KIDSON 3239 CARY KIDSON 12641	

District I
1625 N. French Dr., Hobbs, NM 88240
District II
1301 W. Grand Avenue, Artesia, NM 88210
District III
1000 Rio Brazos Rd., Aztec, NM 87410
District IV
1220 S. St. Francis Dr., Santa Fe, NM 87505

State of New Mexico
Energy, Minerals & Natural Resources Department
OIL CONSERVATION DIVISION
1220 South St. Francis Dr.
Santa Fe, NM 87505

Form C-102
Revised October 12, 2005
Submit to Appropriate District Office
State Lease - 4 Copies
Fee Lease - 3 Copies

☐ AMENDED REPORT

WELL LOCATION AND ACREAGE DEDICATION

* API Number 30-025-35522	* Pool Code 60240	Tubb Oil & Gas
* Property Code 27969	State DB	* Property Name
* OGRID No. 012024	John H. Hendrix Corporation	* Well Number 3
		* Elevation 3461'

¹⁰ Surface Location

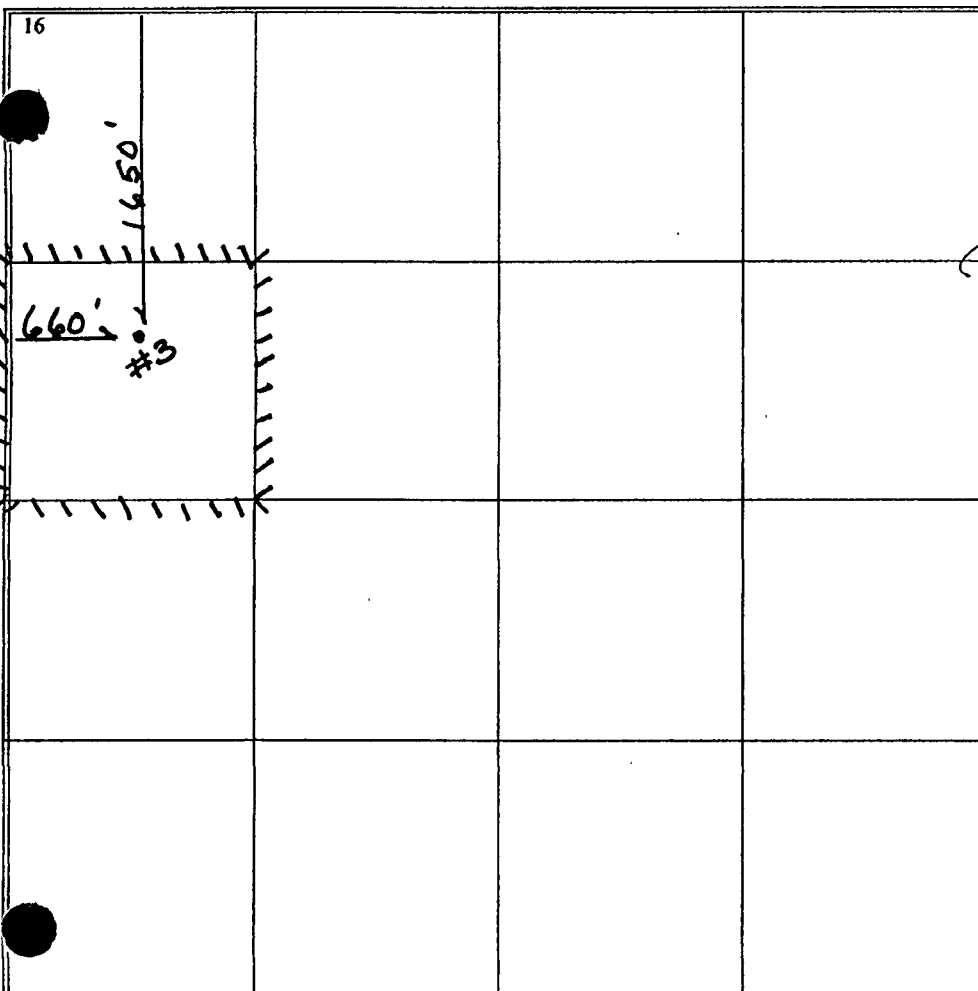
UL or lot no. E	Section 32	Township 21S	Range 37E	Lot Idn	Feet from the 1650	North/South line North	Feet from the 660 600	East/West line West	County Lea
--------------------	---------------	-----------------	--------------	---------	-----------------------	---------------------------	-------------------------------------	------------------------	---------------

¹¹ Bottom Hole Location If Different From Surface

UL or lot no.	Section	Township	Range	Lot Idn	Feet from the	North/South line	Feet from the	East/West line	County
---------------	---------	----------	-------	---------	---------------	------------------	---------------	----------------	--------

" Dedicated Acres 40	" Joint or Infill	" Consolidation Code	" Order No.
-------------------------	-------------------	----------------------	-------------

No allowable will be assigned to this completion until all interests have been consolidated or a non-standard unit has been approved by the division.

	<p>¹⁷ OPERATOR CERTIFICATION I hereby certify that the information contained herein is true and complete to the best of my knowledge and belief, and that this organization either owns a working interest or unleased mineral interest in the land including the proposed bottom hole location or has a right to drill this well at this location pursuant to a contract with an owner of such a mineral or working interest, or to a voluntary pooling agreement or a compulsory pooling order heretofore entered by the division.</p> <p><i>Ronnie H. Westbrook</i> Signature 06/23/2008 Date</p> <p>Ronnie H. Westbrook Printed Name</p>
	<p>¹⁸ SURVEYOR CERTIFICATION I hereby certify that the well location shown on this plat was plotted from field notes of actual surveys made by me or under my supervision, and that the same is true and correct to the best of my belief.</p> <p>Date of Survey Signature and Seal of Professional Surveyor</p>
	Certificate Number