

Order Number

DHC  
HOB-0312

API Number

30-025-23907

Operator

John H Hendrix Corp

County

Lea

Order Date

5/12/99

Well Name

Cossatot A

Number

2

Location

A

UL

12

Sec

225

T (+Dir)

37e

R (+Dir)

Pool 1

06660

Blindery D+G &lt;8:1&gt;

Oil %

50%

Gas %

50%

Pool 2

7900

Brunson Drinkard Abo, South

50%

50%

Pool 3

Pool 4

Comments

Posted to RBOMS 5/28/09 dm

DHC-HOB-0312  
30-025-23907

DOWNHOLE COMMINGLE CALCULATIONS:

OPERATOR: John H Hendrix Corp

PROPERTY NAME: Cossatot A

WNULSTR: #2-A, 12-225-37e

SECTION I:		ALLOWABLE AMOUNT	
POOL NO. 1	<u>Blaney DAG (Oil)</u> <u>(4900)</u>	<u>107</u> <u>428</u> MCF	<u>4000</u>
POOL NO. 2	<u>Branson Drinkard Abo South</u>	<u>142</u> <u>852</u> MCF	<u>2000</u>
POOL NO. 3	_____	_____ MCF	
POOL NO. 4	_____	_____ MCF	
POOL TOTALS		<u>249</u> <u>1280</u>	

SECTION II:

POOL NO. 1	<u>Blaney DAG (Oil)</u>	<u>8:1</u>	<u>6AS</u>
		<u>50%</u>	<u>50%</u>
POOL NO. 2	<u>Branson Drinkard Abo S.</u>	<u>50%</u>	<u>50%</u>
		<u>50% x 249 = 124.5</u>	<u>(125)</u>
POOL NO. 3	_____		
POOL NO. 4	_____		

OIL

GAS

SECTION III:

142 ÷ 50% = 284

SECTION IV:

284 x 50% = 142  
284 x 50% = 142

N. French Dr., Hobbs, NM 88240

W. Grand Ave., Artesia, NM 88210

000 Rio Brazos Rd., Aztec, NM 87410

220 S. St. Francis Dr., Santa Fe, NM 87505

OIL CONSERVATION DIVISION  
220 South St. Francis Dr.  
Santa Fe, NM 87505

RECEIVED

APR 30 2009

HOBBSOCD

WELL API NO.

30-025-23907

5. Indicate Type of Lease

STATE ☐ FEE ☒

6. State Oil &amp; Gas Lease No.

7. Lease Name or Unit Agreement Name

Cossatot A

8. Well Number 2

9. OGRID Number 012024

10. Pool name or Wildcat

Brunson Drinkard Abo, South

SUNDRY NOTICES AND REPORTS ON WELLS  
(DO NOT USE THIS FORM FOR PROPOSALS TO DRILL OR TO DEEPEN OR PLUG BACK TO A DIFFERENT RESERVOIR. USE "APPLICATION FOR PERMIT" (FORM C-101) FOR SUCH PROPOSALS.)1. Type of Well: Oil Well ☒ Gas Well ☐ Other ☐

2. Name of Operator

John H. Hendrix Corporation

3. Address of Operator

P. O. Box 3040, Midland, TX 79702-3040

4. Well Location

Unit Letter A : 990 feet from the North line and 990 feet from the East line  
Section 12 Township 22S Range 37E NMPM Lea County11. Elevation (Show whether DR, RKB, RT, GR, etc.)  
3350' DF

## 12. Check Appropriate Box to Indicate Nature of Notice, Report or Other Data

## NOTICE OF INTENTION TO:

PERFORM REMEDIAL WORK ☐ PLUG AND ABANDON ☐  
TEMPORARILY ABANDON ☐ CHANGE PLANS ☐  
PULL OR ALTER CASING ☐ MULTIPLE COMPL ☐  
DOWNHOLE COMMINGLE ☒OTHER: ☐

## SUBSEQUENT REPORT OF:

REMEDIAL WORK ☐ ALTERING CASING ☐  
COMMENCE DRILLING OPNS. ☐ P AND A ☐  
CASING/CEMENT JOB ☐OTHER: ☐

3. Describe proposed or completed operations. (Clearly state all pertinent details, and give pertinent dates, including estimated date of starting any proposed work). SEE RULE 1103. For Multiple Completions: Attach wellbore diagram of proposed completion or recompletion.

THIS IS A REQUEST TO DHC BLINEBRY OIL & GAS AND BRUNSON DRINKARD ABO, SOUTH IN THE SUBJECT WELL.  
SEE SUPPORTING DATA ON ATTACHED SHEET.

DHC-HOB-0312

Spud Date:

Rig Release Date:

I hereby certify that the information above is true and complete to the best of my knowledge and belief.

SIGNATURE

Carolyn Doran Haynes

TITLE

Engineer

DATE 4/30/09

Type or print name Carolyn Doran Haynes

E-mail address: cdoranhaynes@jhhc.org

PHONE: 432-684-6631

For State Use Only

APPROVED BY:

[Signature]

TITLE

DATE

05/12/09

Conditions of Approval (if any):

**COSSATOT A #2**

**Unit Letter A – 990' FNL & 990' FEL  
Sec 12, T22S, R37E, Lea County, NM  
API # 30-025-23907**

1. Division Order that established pre-approved pools: Order No. R-11363
2. Pools to be commingled – Blinebry Oil & Gas (6660) and Brunson Drinkard Abo, South (7900)
3. Brunson Drinkard Abo, South Perfs – 6351-7009'  
Blinebry Oil & Gas Perfs – 5518-5691'
4. All zones are intermediate crude and commingling will not reduce the value of the production.
5. Ownership between pools is identical.
6. Current or Anticipated production:

Blinebry Oil & Gas	3 BOPD	25 MCFPD
Brunson Drinkard Abo, South	3 BOPD	25 MCFPD
Total	6 BOPD	50 MCFPD

7. The proposed allocation to be as follows

	<u>Oil %</u>	<u>Gas%</u>
Blinebry Oil & Gas	50%	50%
Brunson Drinkard Abo, South	50%	50%
Total	100%	100%

If further tests show a significant change in percentages, it will be requested.

**NEW MEXICO OIL CONSERVATION COMMISSION  
WELL LOCATION AND ACREAGE DEDICATION PLAT**

Form C-102  
Supersedes C-128  
Effective 1-1-65

All distances must be from the outer boundaries of the Section

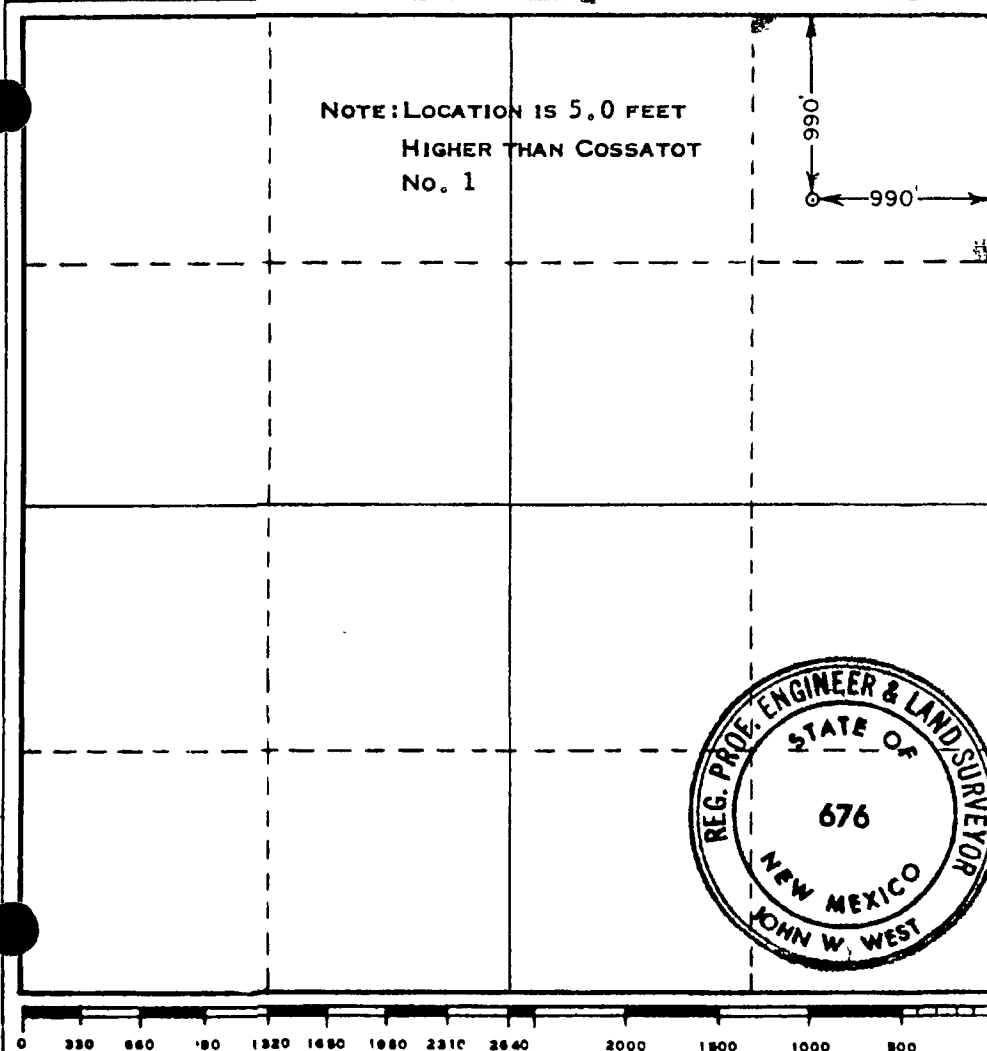
Operator <b>JOHN H. HENDRIX</b>			Lease <b>COSSATOT "A"</b>		Well No. <b>2</b>
Unit Letter <b>A</b>	Section <b>12</b>	Township <b>22 SOUTH</b>	Range <b>37 EAST</b>	County <b>LEA</b>	
Actual Footage Location of Well: <b>990</b> feet from the <b>NORTH</b> line and <b>990</b> feet from the <b>EAST</b> line					
Ground Level Elev.	Producing Formation <b>Blinebry &amp; Drinkard</b>		Pool <b>Blinebry &amp; Drinkard</b>		Dedicated Acreage: <b>40</b> Acres

1. Outline the acreage dedicated to the subject well by colored pencil or hachure marks on the plat below.
2. If more than one lease is dedicated to the well, outline each and identify the ownership thereof (both as to working interest and royalty).
3. If more than one lease of different ownership is dedicated to the well, have the interests of all owners been consolidated by communitization, unitization, force-pooling, etc?

☐ Yes    ☐ No    If answer is "yes," type of consolidation \_\_\_\_\_

If answer is "no," list the owners and tract descriptions which have actually been consolidated. (Use reverse side of this form if necessary.) \_\_\_\_\_

No allowable will be assigned to the well until all interests have been consolidated (by communitization, unitization, forced-pooling, or otherwise) or until a non-standard unit, eliminating such interests, has been approved by the Commission.



**CERTIFICATION**

I hereby certify that the information contained herein is true and complete to the best of my knowledge and belief.

Name *John H. Hendrix*  
Position  
**Operator**

Company  
**John H. Hendrix**

Date  
**October 14, 1971**

I hereby certify that the well location shown on this plat was plotted from field notes of actual surveys made by me or under my supervision, and that the same is true and correct to the best of my knowledge and belief.

Date Surveyed  
**OCTOBER 11, 1971**

Registered Professional Engineer and/or Land Surveyor

*John W. West*  
Certificate No. **676**

District I  
1625 N. French Dr., Hobbs, NM 88240  
District II  
1301 W. Grand Avenue, Artesia, NM 88210  
District III  
1000 Rio Brazos Rd., Aztec, NM 87410  
District IV  
1220 S. St. Francis Dr., Santa Fe, NM 87505

State of New Mexico

Minerals & Natural Resources Department.  
OIL CONSERVATION DIVISION

RECEIVED

FEB 19 2009  
HOBBS  
220 South St. Francis Dr.  
Santa Fe, NM 87505

Form C-102,

Revised October 12, 2005

Submit to Appropriate District Office

State Lease - 4 Copies

Fee Lease - 3 Copies

☐ AMENDED REPORT

WELL LOCATION AND ACREAGE DEDICATION PLAT

<sup>1</sup> API Number 30-025-23907	<sup>2</sup> Pool Code 6660	<sup>3</sup> Pool Name Blinberry Oil & Gas
<sup>4</sup> Property Code 005148	<sup>5</sup> Property Name Cossatot A	<sup>6</sup> Well Number 2
<sup>7</sup> OGRID No. 012024	<sup>8</sup> Operator Name John H. Hendrix Corporation	<sup>9</sup> Elevation 3350' DF

<sup>10</sup> Surface Location

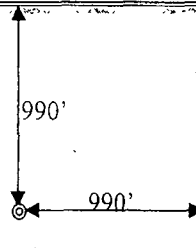
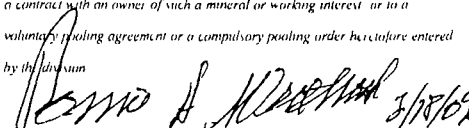
UL or lot no.	Section	Township	Range	Lot Idn	Feet from the	North/South line	Feet from the	East/West line	County
A	12	22S	37E		990	North	990	East	Lea

<sup>11</sup> Bottom Hole Location If Different From Surface

UL or lot no.	Section	Township	Range	Lot Idn	Feet from the	North/South line	Feet from the	East/West line	County

<sup>12</sup> Dedicated Acres	<sup>13</sup> Joint or Infill	<sup>14</sup> Consolidation Code	<sup>15</sup> Order No.

No allowable will be assigned to this completion until all interests have been consolidated or a non-standard unit has been approved by the division.

<sup>16</sup>					<sup>17</sup> OPERATOR CERTIFICATION <i>I hereby certify that the information contained herein is true and complete to the best of my knowledge and belief, and that this organization either owns a working interest or uninvolved mineral interest in the land including the proposed bottom hole location or has a right to drill this well at this location pursuant to a contract with an owner of such a mineral or working interest, or to a voluntary pooling agreement or a compulsory pooling order heretofore entered by the division.</i>  Signature _____ Date <u>3/18/09</u> Printed Name <u>Ronnie H. Westbrook</u>
					<sup>18</sup> SURVEYOR CERTIFICATION <i>I hereby certify that the well location shown on this plat was plotted from field notes of actual surveys made by me or under my supervision, and that the same is true and correct to the best of my belief.</i>
					Date of Survey _____ Signature and Seal of Professional Surveyor _____
					Certificate Number _____