

Order Number

DHC  
HDB-0310

API Number

30-025-07035

Operator

Conoco Phillips Co

County

Lea

Order Date

4/30/68

Well Name

Lockhart B 35

Number

4

Location

A  
UL35  
Sec21s  
T (+Dir)37e  
R (+Dir)

Pool 1

06660

Blindbry: 04 G &lt;0.1D

Oil %

43.00%

Gas %

43.00%

Pool 2

60240

Tubb 04 G &lt;0.1D

57.00%

57.00%

Pool 3

Pool 4

Comments

Posted ABDMs 5/28/69 dm

DOWNHOLE COMMINGLE CALCULATIONS:

DHC-HOB-0310  
30-025-07035

OPERATOR: Conoco Phillips Co

PROPERTY NAME: Lockhart B-35

WNULSTR: #4-A, 35-21s-37e

SECTION I:	ALLOWABLE AMOUNT
POOL NO. 1 <u>&lt;06660&gt;</u> <u>Blindbry DAG &lt;0.1&gt;</u>	<u>109</u> <u>428</u> MCF <u>9000</u>
POOL NO. 2 <u>&lt;60240&gt;</u> <u>Tubb DAG &lt;0.1&gt;</u>	<u>142</u> <u>852</u> MCF <u>6000</u>
POOL NO. 3 _____	_____ MCF
POOL NO. 4 _____	_____ MCF
POOL TOTALS	<u>249</u> <u>1280</u>

SECTION II:		GAS
POOL NO. 1 <u>Blindbry DAG &lt;0.1&gt;</u>	<u>0.1</u> <u>43%</u>	<u>43%</u>
POOL NO. 2 <u>Tubb DAG &lt;0.1&gt;</u>	<u>57%</u> $\times 249 = 141.93$	<u>57%</u>
POOL NO. 3 _____		<u>&lt;142&gt;</u>
POOL NO. 4 _____		

<u>OIL</u>	<u>GAS</u>
SECTION III: <u><math>142 \div 57\% = 249.122</math></u>	
SECTION IV: <u><math>249 \times 43\% = 107</math></u>	
<u><math>249 \times 57\% = 141.93 &lt;142&gt;</math></u>	
_____	_____
_____	_____

Submit 3 Copies To Appropriate District  
Office  
District I  
1625 N. French Dr., Hobbs, NM 88240  
District II  
1301 W. Grand Ave., Artesia, NM 88210  
District III  
1000 Rio Brazos Rd., Aztec, NM 87410  
District IV  
20 S. St. Francis Dr., Santa Fe, NM 87505

State of New Mexico  
Energy, Minerals and Natural Resources

Form C-103  
June 19, 2008

RECEIVED

CONSERVATION DIVISION

1220 South St. Francis Dr.  
Santa Fe, NM 87505

APR 29 2009  
HOBBS

WELL API NO. 30-025-07035 ✓
5. Indicate Type of Lease STATE <input type="checkbox"/> FEE <input type="checkbox"/>
6. State Oil & Gas Lease No. Federal
7. Lease Name or Unit Agreement Name Lockhart B 35 ✓
8. Well Number # 4 ✓
9. OGRID Number 217817 ✓
10. Pool name or Wildcat Blinebry O&G & Tubb Oil & Gas ✓
11. Elevation (Show whether DR, RKB, RT, GR, etc.) 3381'

SUNDRY NOTICES AND REPORTS ON WELLS (DO NOT USE THIS FORM FOR PROPOSALS TO DRILL OR TO DEEPEN OR PLUG BACK TO A DIFFERENT RESERVOIR. USE "APPLICATION FOR PERMIT" (FORM C-101) FOR SUCH PROPOSALS)	
1. Type of Well: Oil Well <input checked="" type="checkbox"/> Gas Well <input type="checkbox"/> Other	
2. Name of Operator ConocoPhillips Company ✓	
3. Address of Operator P.O. Box 51810 Midland, Tx 79710	
4. Well Location Unit Letter A : 990 feet from the North line and 990 feet from the East line Section 35 Township 21S Range 37E NMPM County Lea	
11. Elevation (Show whether DR, RKB, RT, GR, etc.) 3381'	

12. Check Appropriate Box to Indicate Nature of Notice, Report or Other Data

NOTICE OF INTENTION TO:

PERFORM REMEDIAL WORK ☐ PLUG AND ABANDON ☐  
TEMPORARILY ABANDON ☐ CHANGE PLANS ☐  
PULL OR ALTER CASING ☐ MULTIPLE COMPL ☐  
DOWNHOLE COMMINGLE ☒

SUBSEQUENT REPORT OF:

REMEDIAL WORK ☐ ALTERING CASING ☐  
COMMENCE DRILLING OPNS. ☐ P AND A ☐  
CASING/CEMENT JOB ☐

OTHER: ☐ OTHER: ☐

13. Describe proposed or completed operations. (Clearly state all pertinent details, and give pertinent dates, including estimated date of starting any proposed work). SEE RULE 1103. For Multiple Completions: Attach wellbore diagram of proposed completion or recompletion.

ConocoPhillips Company respectfully request approval to downhole commingle production in the Blinebry Oil & Gas and the Tubb Oil & Gas in the DHC authority pre-approved pools in the above mentioned Township and Range.

The Blinebry Oil & Gas is perforated at 5505-5615' and the Tubb is perforated at 6155-6265.

The following production is allocated from each pool as follows:

Blinebry	43% Oil	43% Gas	43% Water
Tubb	57% Oil	57% Gas	57% Water

Commingleing will not reduce the value of the total remaining production

The ownership working % between the two intervals are identical.


A request has been submitted to the BIM via sundry form.

DHC-HOB-0310

Spud Date:

Rig Release Date:

I hereby certify that the information above is true and complete to the best of my knowledge and belief.

SIGNATURE  TITLE Sr. Regulatory Specialist DATE 4/28/09  
Type or print name Donna Williams E-mail address: Donna.J.Williams@Conocophillips.com PHONE: 432-688-6943  
For State Use Only

APPROVED BY:  TITLE DATE 4/30/09  
Conditions of Approval (if any):

## District I

1625 N. French Dr., Hobbs, NM 88240

## District II

1301 W. Grand Avenue, Artesia, NM 88210

## District III

1000 Rio Brazos Rd., Aztec, NM 87410

## District IV

1220 S. St. Francis Dr., Santa Fe, NM 87505

State of New Mexico  
Energy, Minerals & Natural Resources Department

## OIL CONSERVATION DIVISION

1220 South St. Francis Dr.

Santa Fe, NM 87505

Form C-102

Revised October 12, 2005

Submit to Appropriate District Office

State Lease - 4 Copies

Fee Lease - 3 Copies

☐ AMENDED REPORT

## WELL LOCATION AND ACREAGE DEDICATION PLAT

'API Number 30-025-07035	'Pool Code 60240	'Pool Name Tubb Oil & Gas (Oil)
'Property Code Lockhart B-35	'Property Name	'Well Number #4
'OGRID No. 217817	'Operator Name ConocoPhillips Company	'Elevation 3381' DF


<sup>10</sup> Surface Location

UL or lot no.	Section	Township	Range	Lot Idn	Feet from the	North/South line	Feet from the	East/West line	County
A	35	21S	37E		990	North	990	East	Lea

<sup>11</sup> Bottom Hole Location If Different From Surface

UL or lot no.	Section	Township	Range	Lot Idn	Feet from the	North/South line	Feet from the	East/West line	County
'Dedicated Acres		'Joint or Infill		'Consolidation Code		'Order No.			

No allowable will be assigned to this completion until all interests have been consolidated or a non-standard unit has been approved by the division.

16					<b>17 OPERATOR CERTIFICATION</b> I hereby certify that the information contained herein is true and complete to the best of my knowledge and belief, and that this organization either owns a working interest or whatever mineral interest in the land including the proposed bottom hole location or has a right to drill this well at this location pursuant to a contract with an owner of such a mineral or working interest, or to a voluntary pooling agreement or a compulsory pooling order heretofore entered by the division.  Signature Date 01/17/2008 Celeste G. Dale Printed Name
18					<b>SURVEYOR CERTIFICATION</b> I hereby certify that the well location shown on this plat was plotted from field notes of actual surveys made by me or under my supervision, and that the same is true and correct to the best of my belief. Date of Survey Signature and Seal of Professional Surveyor:  Certificate Number

District I  
1625 N. French Dr., Hobbs, NM 88240  
District II  
11 W. Grand Avenue, Artesia, NM 88210  
District III  
1000 Rio Brazos Rd., Aztec, NM 87410  
District IV  
1220 S. St. Francis Dr., Santa Fe, NM 87505

State of New Mexico  
Energy, Minerals & Natural Resources Department  
**OIL CONSERVATION DIVISION**  
1220 South St. Francis Dr.  
Santa Fe, NM 87505

Form C-102  
Revised October 12, 2005  
Submit to Appropriate District Office  
State Lease - 4 Copies  
Fee Lease - 3 Copies

☐ AMENDED REPORT

**WELL LOCATION AND ACREAGE DEDICATION PLAT**

API Number 30-025-07035		Pool Code 06660	Pool Name Blinebry Oil and Gas (Oil)
Property Code	Property Name Lockhart B-35		Well Number #4
OGRID No. 217817	Operator Name ConocoPhillips Company		Elevation 3381' DF

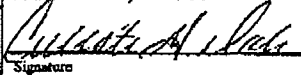
**10 Surface Location**

UL or lot no.	Section	Township	Range	Lot 1/4	Feet from the	North/South line	Feet from the	East/West line	County
A	35	21S	37E		990	North	990	East	Lea

**11 Bottom Hole Location If Different From Surface**

UL or lot no.	Section	Township	Range	Lot 1/4	Feet from the	North/South line	Feet from the	East/West line	County
Dedicated Acres		Joint or Infill		Consolidation Code		Order No.			

No allowable will be assigned to this completion until all interests have been consolidated or a non-standard unit has been approved by the division.

16									
<b>17 OPERATOR CERTIFICATION</b> I hereby certify that the information contained herein is true and complete to the best of my knowledge and belief, and that this organization either owns a working interest or undivided mineral interest in the land including the proposed bottom hole location or has a right to drill this well at this location pursuant to a contract with an owner of such a mineral or working interest, or to a voluntary pooling agreement or a compulsory pooling order heretofore entered by the division.  01/17/2008 Signature Date Celeste G. Dale Printed Name									
<b>18 SURVEYOR CERTIFICATION</b> I hereby certify that the well location shown on this plat was plotted from field notes of actual surveys made by me or under my supervision, and that the same is true and correct to the best of my belief. Date of Survey Signature and Seal of Professional Surveyor:  Certificate Number									