

Order Number  
DAC  
HOB-0357

API Number  
30-025-25530

Operator  
XTD Energy Inc

County  
Lea / Fee

Order Date  
1/26/10

Well Name  
AL Christmas NCT-C

Number  
10

Location  
F 18 225 37e  
UL Sec T (+Dir) R (+Dir)

Pool 1  
06660

Blinbry DAG LDI

Oil %  
30%

Gas %  
15%

Pool 2  
1990

Drinkary

10%

85%

Pool 3

Pool 4

Comments: 1/26/10 Posted ABBMS dm

DOWNHOLE COMMINGLE CALCULATIONS:

DHC-HOB-0357  
API # 30-025-25530

OPERATOR: XTO Energy Inc

PROPERTY NAME: AL Christmas NCT-C

WNULSTR: #10-F, 18-22s-37e

SECTION I:

POOL NO. 1 Blinberry D+G <011> ALLOWABLE AMOUNT  
107 428 MCF 4000

POOL NO. 2 Drinkard 142 852 MCF 6000

POOL NO. 3 \_\_\_\_\_ MCF

POOL NO. 4 \_\_\_\_\_ MCF

POOL TOTALS 249 1280

SECTION II:

POOL NO. 1 Blinberry D+G <011> 0.1 30% GAS  
15%

POOL NO. 2 Drinkard 70% 249 = 174.3 85%

POOL NO. 3 \_\_\_\_\_

POOL NO. 4 \_\_\_\_\_

OIL

GAS

SECTION III:

10% ÷ 142 = 202.86 <203>

SECTION IV:

30% × 203 = 60.9 <61>

70% × 203 = 142.1

Submit 3 Copies To Appropriate District  
Office  
District I  
1625 N. French Dr., Hobbs, NM 87240  
District II  
1301 W. Grand Ave., Artesia, NM 88210  
District III  
1000 Rio Brazos Rd., Aztec, NM 87410  
District IV  
1220 S. St. Francis Dr., Santa Fe, NM  
87505

State of New Mexico  
Energy, Minerals and Natural Resources

OIL CONSERVATION DIVISION  
1220 South St. Francis Dr.  
Santa Fe, NM 87505

Form C-103

June 19, 2008

<b>SUNDRY NOTICES AND REPORTS ON WELLS</b> (DO NOT USE THIS FORM FOR PROPOSALS TO DRILL OR TO DEEPEN OR PLUG BACK TO A DIFFERENT RESERVOIR USE "APPLICATION FOR PERMIT" (FORM C-101) FOR SUCH PROPOSALS.)		WELL API NO. 30-025-25530
1. Type of Well: Oil Well <input checked="" type="checkbox"/> Gas Well <input type="checkbox"/> Other <input type="checkbox"/>		5. Indicate Type of Lease STATE <input type="checkbox"/> FEE <input checked="" type="checkbox"/>
2. Name of Operator XTO Energy, Inc.		6. State Oil & Gas Lease No. 22800
3. Address of Operator 200 N. Loraine, Ste. 800 Midland, TX 79701		7. Lease Name or Unit Agreement Name: A.L. Christmas NCT C
4. Well Location Unit Letter <u>F</u> : <u>1950</u> feet from the <u>North</u> line and <u>1845</u> feet from the <u>West</u> line Section <u>18</u> Township <u>22S</u> Range <u>37E</u> NMPM Lea County Lea		8. Well Number 10
11. Elevation (Show whether DR, RKB, RT, GR, etc.)		9. OGRID Number 005380
		10. Pool name or Wildcat Blinebry Oil & Gas/Drinkard

12. Check Appropriate Box to Indicate Nature of Notice, Report, or Other Data

NOTICE OF INTENTION TO:

PERFORM REMEDIAL WORK ☐ PLUG AND ABANDON ☐  
TEMPORARILY ABANDON ☐ CHANGE PLANS ☐  
PULL OR ALTER CASING ☐ MULTIPLE COMPL ☐  
DOWNHOLE COMMINGLE ☒

OTHER: ☐

SUBSEQUENT REPORT OF:

REMEDIAL WORK ☐ ALTERING CASING ☐  
COMMENCE DRILLING OPNS. ☐ P AND A ☐  
CASING/CEMENT JOB ☐

OTHER: ☐

13. Describe proposed or completed operations. (Clearly state all pertinent details, and give pertinent dates, including estimated date of starting any proposed work). SEE RULE 1103. For Multiple Completions: Attach wellbore diagram of proposed completion or recompletion.

XTO request permission to downhole commingle Blinebry Oil & Gas and Drinkard pools, which are pro-approved pools for downhole commingling. (Rule 19.15.12.11) **R-11363**  
All working & royalty interests are identical in all commingled zones. All produced fluids from these zones are compatible. Commingling will not reduce the value of the total remaining production.  
Blinebry Oil & Gas Pool (6660). Perfs 5432-5538', Oil Gravity 35.60  
Drinkard Pool (19190). Perfs 6410-6603. Oil Gravity 33.85  
Method of production: Artificial Lift  
Fixed Allocation Percentage Blinebry 30% oil, 15% gas. Drinkard 70% oil, 85% gas

Spud Date:

Rig Release Date:

I hereby certify that the information above is true and complete to the best of my knowledge and belief.

SIGNATURE DeeAnn Kemp TITLE Regulatory DATE 1/18/2010

Type or print name DeeAnn Kemp E-mail address: \_\_\_\_\_ PHONE \_\_\_\_\_

For State Use Only

APPROVED BY [Signature] TITLE PETROLEUM ENGINEER DATE JAN 26 2010

Conditions of Approval (if any):

**DHC-HOB-0357**

District I  
1625 N French Dr, Hobbs, NM 88240  
District II  
1301 W Grand Avenue, Artesia, NM 88210  
District III  
1000 Brazos Rd, Aztec, NM 87410  
District IV  
1220 S. St Francis Dr., Santa Fe, NM 87505

State of New Mexico  
Energy, Minerals & Natural Resources

Form C-102  
Revised October 12, 2005

Submit to Appropriate District Office  
State Lease - 4 Copies  
Fee Lease - 3 Copies

**RECEIVED**  
OIL CONSERVATION DIVISION  
1220 South St. Francis Dr.  
Santa Fe, NM 87505  
JAN 21 2010  
HOBBS

☐ AMENDED REPORT

WELL LOCATION AND ACREAGE DEDICATION PLAT

<sup>1</sup> API Number 30-025-25530	<sup>2</sup> Pool Code 19190	<sup>3</sup> Pool Name Drinkard
<sup>4</sup> Property Code 300650	<sup>5</sup> Property Name A L Christmas NCT C	<sup>6</sup> Well Number 10
<sup>7</sup> OGRID No 005380	<sup>8</sup> Operator Name XTO Energy, Inc.	<sup>9</sup> Elevation 3423' GL

<sup>10</sup> Surface Location

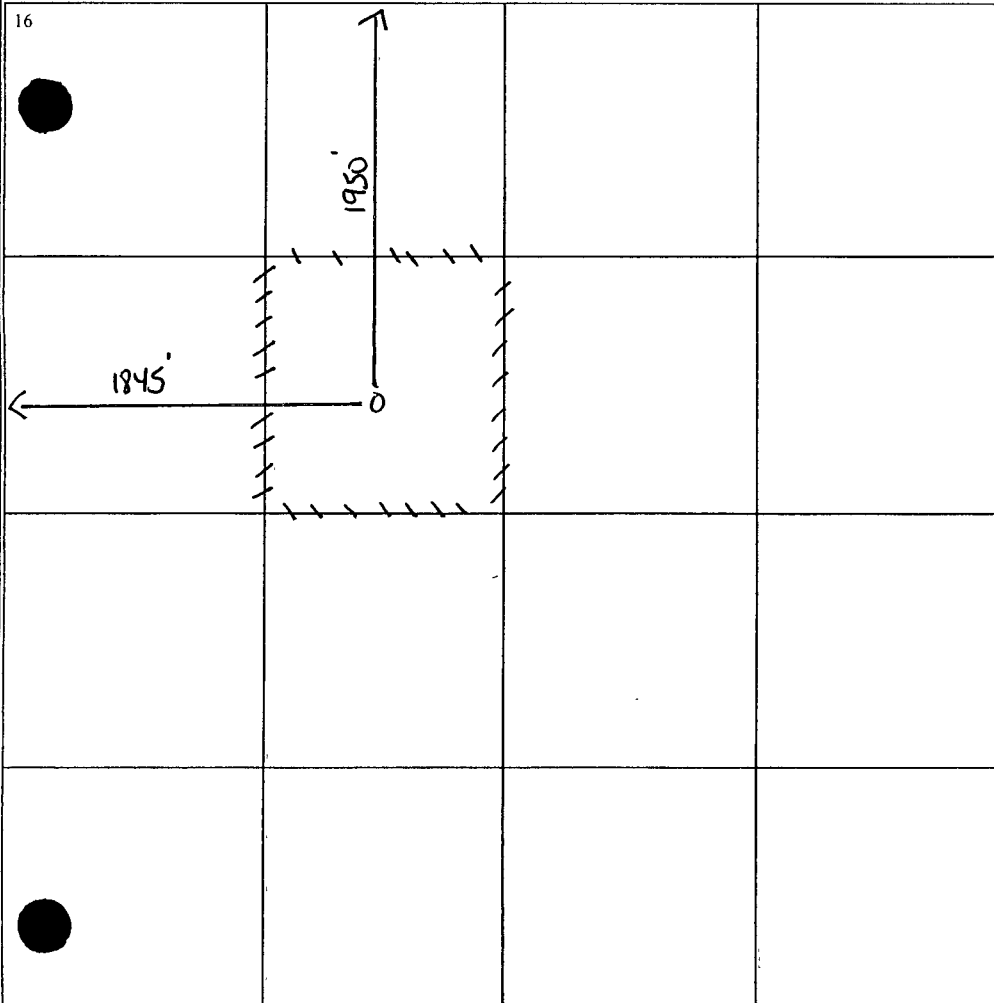
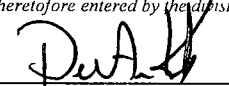
UL or lot no F	Section 18	Township 22S	Range 37E	Lot Idn	Feet from the 1950'	North/South line North	Feet from the 1845'	East/West line West	County Lea
-------------------	---------------	-----------------	--------------	---------	------------------------	---------------------------	------------------------	------------------------	---------------

<sup>11</sup> Bottom Hole Location If Different From Surface

UL or lot no	Section	Township	Range	Lot Idn	Feet from the	North/South line	Feet from the	East/West line	County
--------------	---------	----------	-------	---------	---------------	------------------	---------------	----------------	--------

<sup>12</sup> Dedicated Acres 40	<sup>13</sup> Joint or Infill	<sup>14</sup> Consolidation Code	<sup>15</sup> Order No.
-------------------------------------	-------------------------------	----------------------------------	-------------------------

NO ALLOWABLE WILL BE ASSIGNED TO THIS COMPLETION UNTIL ALL INTERESTS HAVE BEEN CONSOLIDATED OR A NON-STANDARD UNIT HAS BEEN APPROVED BY THE DIVISION

<sup>16</sup> 	<sup>17</sup> OPERATOR CERTIFICATION <i>I hereby certify that the information contained herein is true and complete to the best of my knowledge and belief, and that this organization either owns a working interest or unleased mineral interest in the land including the proposed bottom hole location or has a right to drill this well at this location pursuant to a contract with an owner of such a mineral or working interest, or to a voluntary pooling agreement or a compulsory pooling order heretofore entered by the division</i>  Signature Date 7/8/09 DeeAnn Kemp Printed Name Regulatory
	<sup>18</sup> SURVEYOR CERTIFICATION <i>I hereby certify that the well location shown on this plat was plotted from field notes of actual surveys made by me or under my supervision, and that the same is true and correct to the best of my belief</i>  Date of Survey Signature and Seal of Professional Surveyor  Certificate Number

District I  
1625 N. French Dr, Hobbs, NM 88240  
District II  
1301 W Grand Avenue, Artesia, NM 88210  
District III  
10 Brazos Rd, Aztec, NM 87410  
District IV  
1220 S St Francis Dr, Santa Fe, NM 87505

State of New Mexico  
Energy, Minerals & Natural Resources

Form C-102  
Revised October 12, 2005

RECEIVED

OIL CONSERVATION DIVISION  
JAN 21 2010 1220 South St. Francis Dr.  
Santa Fe, NM 87505

Submit to Appropriate District Office  
State Lease - 4 Copies  
Fee Lease - 3 Copies

☐ AMENDED REPORT

WELL LOCATION AND ACREAGE DEDICATION PLAT

<sup>1</sup> API Number 30-025-25530	<sup>2</sup> Pool Code 6660	<sup>3</sup> Pool Name Blinebry Oil & Gas
<sup>4</sup> Property Code 300650	<sup>5</sup> Property Name A L Christmas NCT C	<sup>6</sup> Well Number 10
<sup>7</sup> OGRID No 005380	<sup>8</sup> Operator Name XT0 Energy, Inc.	<sup>9</sup> Elevation 3423' GL

<sup>10</sup> Surface Location

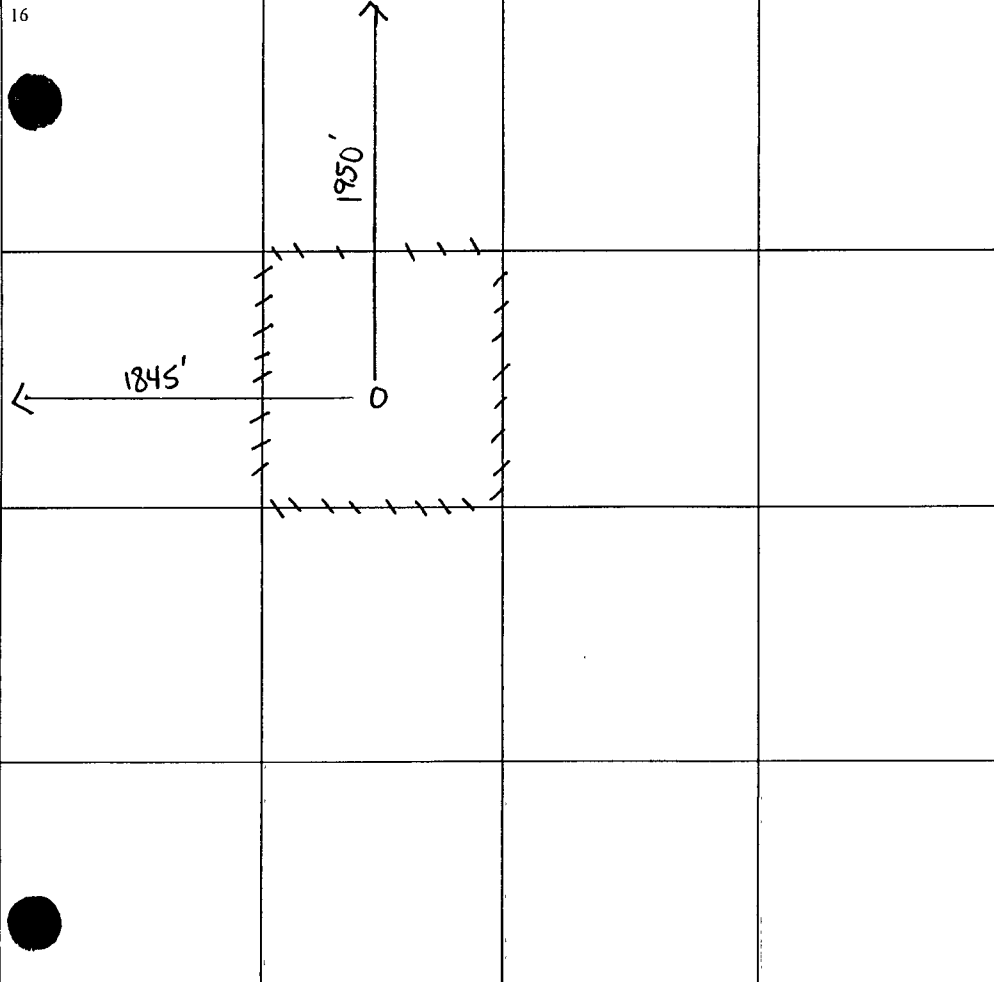
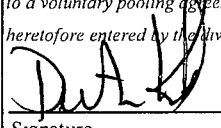
UL or lot no F	Section 18	Township 22S	Range 37E	Lot Idn	Feet from the 1950'	North/South line North	Feet from the 1845'	East/West line West	County Lea
-------------------	---------------	-----------------	--------------	---------	------------------------	---------------------------	------------------------	------------------------	---------------

<sup>11</sup> Bottom Hole Location If Different From Surface

UL or lot no	Section	Township	Range	Lot Idn	Feet from the	North/South line	Feet from the	East/West line	County
--------------	---------	----------	-------	---------	---------------	------------------	---------------	----------------	--------

<sup>12</sup> Dedicated Acres 40	<sup>13</sup> Joint or Infill	<sup>14</sup> Consolidation Code	<sup>15</sup> Order No.
-------------------------------------	-------------------------------	----------------------------------	-------------------------

NO ALLOWABLE WILL BE ASSIGNED TO THIS COMPLETION UNTIL ALL INTERESTS HAVE BEEN CONSOLIDATED OR A NON-STANDARD UNIT HAS BEEN APPROVED BY THE DIVISION

<sup>16</sup> 	<sup>17</sup> OPERATOR CERTIFICATION <i>I hereby certify that the information contained herein is true and complete to the best of my knowledge and belief, and that this organization either owns a working interest or unleased mineral interest in the land including the proposed bottom hole location or has a right to drill this well at this location pursuant to a contract with an owner of such a mineral or working interest, or to a voluntary pooling agreement or a compulsory pooling order heretofore entered by the Division</i>  Signature Date 7/8/09 DeeAnn Kemp Printed Name Regulatory
	<sup>18</sup> SURVEYOR CERTIFICATION <i>I hereby certify that the well location shown on this plat was plotted from field notes of actual surveys made by me or under my supervision, and that the same is true and correct to the best of my belief</i>  Date of Survey Signature and Seal of Professional Surveyor  Certificate Number