

BRK (SD)

8/30/99

RAPTOR RESOURCES, INC.

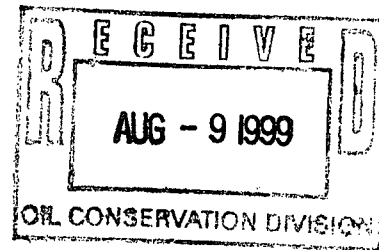
P.O. Box 160430

Austin, Texas 78716-0430

(512) 478-4427

July 28, 1999

Mr. Michael Stogner
New Mexico Oil Conservation Division
2040 Pacheco
Santa Fe, New Mexico 87504



RE: Application for Unorthodox Gas Well Locations and Simultaneous Dedication
Jalmat, Tansil Yts 7 Rvrs (Pro Gas)
1980' FSL and 330' FEL
Section 15, T 23S, R-36E, Unit Letter J
Lea County, New Mexico

Dear Mr. Stogner,

Raptor Resources, Inc. respectfully requests your approval of this administrative application for the subject Unorthodox Gas Well Location and Simultaneous Dedication.

Raptor Resources, Inc. is planning to re-complete it's **Matkins, Well No. 6** in the Jalmat Tansil Yates 7-Rivers (Pro Gas) Pool. It is our desire to also simultaneously dedicate the existing 320 acre Proration Unit assigned to our well nos. 4 and 3 in Sec. 14, and 2, 5, and 1 in Sec 15, to all six wells. Previously approved orders are R-2040, SE 6194 & SE 1813.

The offset operator plat shows that Conoco Inc, Yarbrough Oil LP, Westbrook Oil & Gas Co. Inc, and Exxon Exploration, are the offset operators that could be affected by this unorthodox location. Please find enclosed evidence that they have been notified of this application.

In order to prevent waste, Raptor Resources, Inc. respectfully requests your approval of this application for an unorthodox gas well location and simultaneous dedication. A copy of this letter and attachments has been furnished by Certified Mail to offset operators as their notice of this application.

If there are any questions or you need any additional information concerning this application please call me at (915) 697-1609 or e-mail me at BRKeathly@juno.com.

Sincerely,

A handwritten signature in cursive script that reads "Bill R. Keathly".

Bill R. Keathly
Regulatory Agent for Raptor Resources

Cc: Oil Conservation Division - Hobbs

Matkins Well # 6
Section 15, T-23S, R-36E, J
API # 30-025-10728
Lea County, New Mexico

RE: Application for Unorthodox Location

Notification of Offset Operators:

Conoco Inc
10 Desta Dr. Ste 100W
Midland, TX 79705

Yarbrough Oil LP
P.O. Box 1769
Eunice, NM 88231

Westbrook Oil & Gas Co. Inc.
Rt 2, Box 205
Gainesville, TX 76240-9757
Corp
P.O. Box 2264
Hobbs, N.M. 88241

Exxon Exploration
233 Ben Mar
Room 301, Hank Alford
Houston, TX 72060-2544

Please find attached evidence that the above listed companies have been sent copies of the Non-standard location request.

BEFORE THE OIL CONSERVATION COMMISSION
OF THE STATE OF NEW MEXICO

IN THE MATTER OF THE HEARING
CALLED BY THE OIL CONSERVATION
COMMISSION OF NEW MEXICO FOR
THE PURPOSE OF CONSIDERING:

CASE No. 3314
Order No. R-2981

APPLICATION OF SINCLAIR OIL & GAS
COMPANY FOR A NON-STANDARD GAS PRO-
RATION UNIT, LEA COUNTY, NEW MEXICO.

ORDER OF THE COMMISSION

BY THE COMMISSION:

This cause came on for hearing at 9 o'clock a.m. on October 6, 1965, at Santa Fe, New Mexico, before Examiner Elvis A. Utz.

NOW, on this 13th day of October, 1965, the Commission, a quorum being present, having considered the testimony, the record, and the recommendations of the Examiner, and being fully advised in the premises,

FINDS:

(1) That due public notice having been given as required by law, the Commission has jurisdiction of this cause and the subject matter thereof.

(2) That Order No. R-2040 established a 320-acre non-standard gas proration unit in the Jalmat Gas Pool comprising the SW/4 of Section 14 and the SE/4 of Section 15, Township 23 South, Range 36 East, NMPM, Lea County, New Mexico, to be dedicated to the Western Natural Gas Company Matkins Well No. 1, located in Unit P of said Section 15.

(3) That the applicant, Sinclair Oil & Gas Company, successor in interest to Western Natural Gas Company, seeks amendment of Order No. R-2040 to authorize dedication of said 320-acre non-standard gas proration unit to its Matkins Well No. 4, located in Unit K of said Section 14, in addition to its Matkins Well No. 1.

-2-

CASE No. 3314

Order No. R-2981

(4) That the proposed non-standard gas proration unit can be efficiently and economically drained and developed by the Matkins Well No. 1 and the Matkins Well No. 4.

(5) That approval of the subject application will afford the applicant the opportunity to produce its just and equitable share of the gas in the pool, and will otherwise prevent waste and protect correlative rights.

IT IS THEREFORE ORDERED:

(1) That Order No. R-2040 establishing a 320-acre non-standard gas proration unit in the Jalmat Gas Pool comprising the SW/4 of Section 14 and the SE/4 of Section 15, Township 23 South, Range 36 East, NMPM, Lea County, New Mexico, is hereby amended to authorize the simultaneous dedication of said unit to the Sinclair Oil & Gas Company Matkins Well No. 1, located in Unit P of said Section 15, and the Matkins Well No. 4, located in Unit K of said Section 14.

(2) That the allowable assigned to the above-described non-standard gas proration unit shall be based upon the unit size of 320 acres and that the operator may produce the allowable assigned to the unit from the subject wells in any proportion.

(3) That jurisdiction of this cause is retained for the entry of such further orders as the Commission may deem necessary.

DONE at Santa Fe, New Mexico, on the day and year hereinabove designated.

STATE OF NEW MEXICO
OIL CONSERVATION COMMISSION

JACK M. CAMPBELL, Chairman

GUYTON B. HAYS, Member

S E A L

A. L. PORTER, JR., Member & Secretary

esr/

Z 444 966 477

US Postal Service

Receipt for Certified Mail

No Insurance Coverage Provided.

Do not use for International Mail (See reverse)

PS Form 3800, April 1995 *matkins #*

Sent to	
Cenaeu Inc.	
Street & Number	10 De Sta Dr Ste 100
Post Office, State, & ZIP Code	Midland, TX. 79705
Postage	\$ 55
Certified Fee	140
Special Delivery Fee	
Restricted Delivery Fee	
Return Receipt Showing to Whom & Date Delivered	
Return Receipt Showing to Whom, Date, & Addressee's Address	125
TOTAL Postage & Fees	\$ 320
Postmark or Date	

MIDLAND, TX VILLAGE AUG 11 1995

Z 444 966 478

US Postal Service

Receipt for Certified Mail

No Insurance Coverage Provided.

Do not use for International Mail (See reverse)

PS Form 3800, April 1995 *matkins #*

Sent to	
Yarbrough Oil L.P.	
Street & Number	P.O. Box 1765
Post Office, State, & ZIP Code	Euclide, NM 88231
Postage	\$ 55
Certified Fee	140
Special Delivery Fee	
Restricted Delivery Fee	
Return Receipt Showing to Whom & Date Delivered	
Return Receipt Showing to Whom, Date, & Addressee's Address	125
TOTAL Postage & Fees	\$ 320
Postmark or Date	

MIDLAND, TX VILLAGE AUG 11 1995

Z 444 966 479

US Postal Service

Receipt for Certified Mail

No Insurance Coverage Provided.

Do not use for International Mail (See reverse)

PS Form 3800, April 1995 *matkins #*

Sent to	
Westbrook Oil & Gas Co. Inc.	
Street & Number	Rt. 2 Box 205
Post Office, State, & ZIP Code	Geimesville TX 76240
Postage	\$ 320
Certified Fee	140
Special Delivery Fee	
Restricted Delivery Fee	
Return Receipt Showing to Whom & Date Delivered	
Return Receipt Showing to Whom, Date, & Addressee's Address	125
TOTAL Postage & Fees	\$ 320
Postmark or Date	

MIDLAND, TX VILLAGE AUG 11 1995

Z 444 966 480

US Postal Service

Receipt for Certified Mail

No Insurance Coverage Provided.

Do not use for International Mail (See reverse)

PS Form 3800, April 1995 *matkins #*

Sent to	
Exxon Expl.	
Street & Number	233 Ben Mar
Post Office, State, & ZIP Code	Houston, TX 72060
Postage	\$ 35 55
Certified Fee	140
Special Delivery Fee	
Restricted Delivery Fee	
Return Receipt Showing to Whom & Date Delivered	
Return Receipt Showing to Whom, Date, & Addressee's Address	125
TOTAL Postage & Fees	320
Postmark or Date	

MIDLAND, TX VILLAGE AUG 11 1995

Z 444 966 485

US Postal Service
Receipt for Certified Mail

No Insurance Coverage Provided.
 Do not use for International Mail (See reverse)

PS Form 3800, April 1995

Matkins #

Sent to	Westbrook Oil Corp		
Street & Number	P.O. Box 2244		
Post Office, State, & ZIP Code	Hobbs, NM 88241		
Postage	\$	5.5	
Certified Fee		1.40	
Special Delivery Fee			
Restricted Delivery Fee			
Return Receipt Showing to Whom & Date Delivered			
Return Receipt Showing to Whom & Date Delivered			
Date, & Address of Addressee			
TOTAL Postage & Fees	\$	6.90	
Postmark of Date	APR 12 1995		

Z 444 966 481

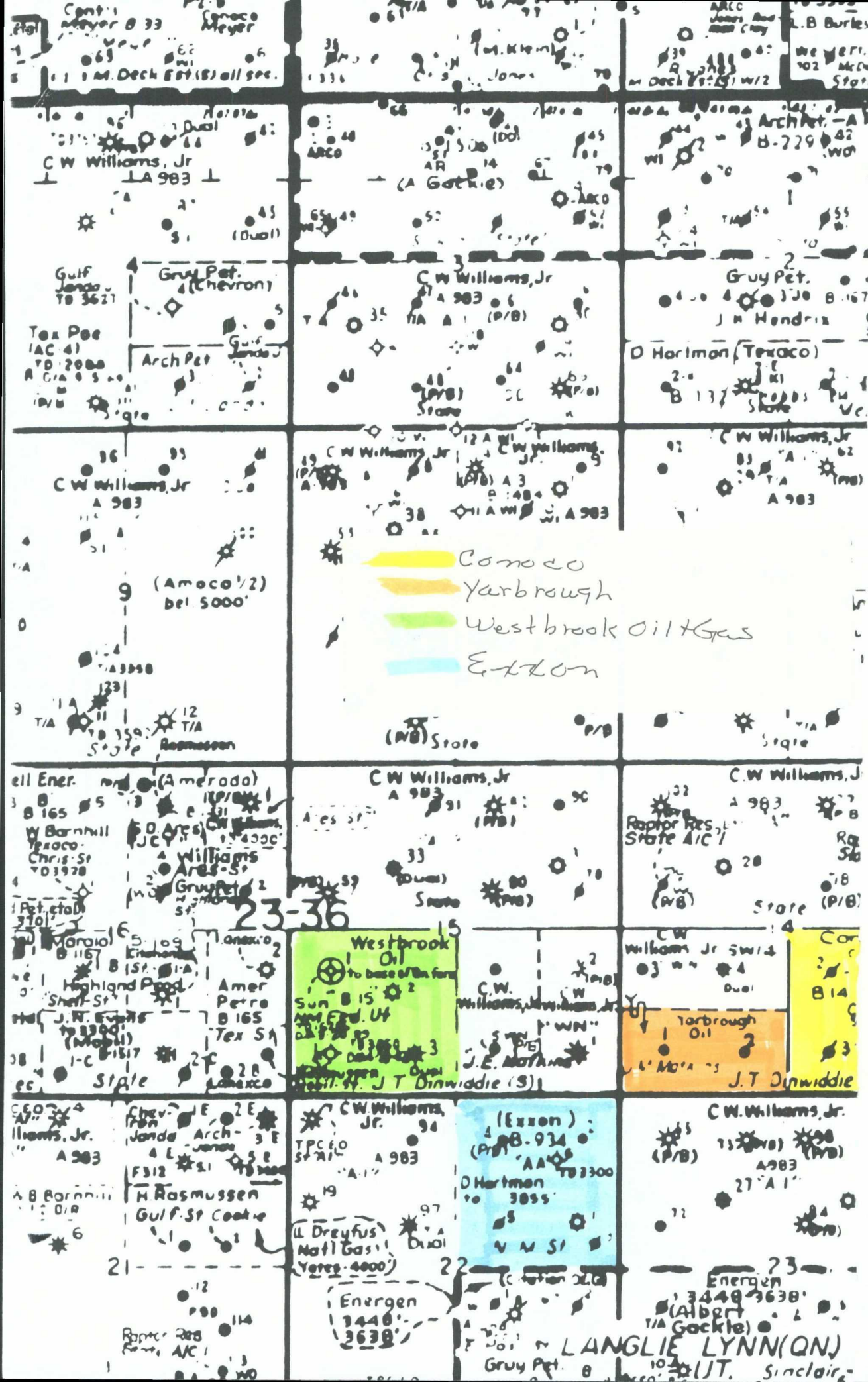
US Postal Service
Receipt for Certified Mail

No Insurance Coverage Provided.
 Do not use for International Mail (See reverse)

PS Form 3800, April 1995

Matkins #6

Sent to	Westbrook Oil Corp		
Street & Number	P.O. Box 2244		
Post Office, State, & ZIP Code	Hobbs, NM 88241		
Postage	\$	5.5	
Certified Fee		1.40	
Special Delivery Fee			
Restricted Delivery Fee			
Return Receipt Showing to Whom & Date Delivered			
Return Receipt Showing to Whom & Date Delivered			
Date, & Address of Addressee			
TOTAL Postage & Fees	\$	6.90	
Postmark of Date	APR 12 1995		



District I
PO Box 1980, Hobbs, NM 88241 1980

District II

PO Drawer DD, Artesia, NM 88211-0719

District III

1000 Rio Brazos Rd., Aztec, NM 87410

District IV

PO Box 2088, Santa Fe, NM 87504-2088

State of New Mexico
Energy, Minerals & Natural Resources Department

OIL CONSERVATION DIVISION
PO Box 2088
Santa Fe, NM 87504-2088

Form C-101
Revised February 10, 1994

Instructions on back
Submit to Appropriate District Office
State Lease - 6 Copies
Fee Lease - 5 Copies

☐ AMENDED REPORT

APPLICATION FOR PERMIT TO DRILL, RE-ENTER, DEEPEN, PLUGBACK, OR ADD A ZONE

' Operator Name and Address. Raptor Resources, Inc. P.O. Box 160430 Austin, Tx. 78716-0430		' OGRID No_ 162791
		' API Number 30 - 0 25-10728
' Property Code 24675	' Property Name Matkins	' Well No. 6

' Surface Location

UL or lot no.	Section	Township	Range	Lot Idn	Feet from the	North/South line	Feet from the	East/West line	County
J	15	23S	36E		1980	South	1980	East	Lea

s Proposed Bottom Hole Location If Different From Surface

UL or lot no	Section	Township	Range	Lot Idn	Feet from the	North/South line	Feet from the	East/West line	County
' Proposed Pool 1 Jalmat; Tan-Yates-7 Rvrs (Oil) (33820)					' Proposed Pool 2				

" Work Type Code P	" Well Type Code G	" Cable/Rotary	" Lease type Code	14 Ground Level Elevation
16 Multiple	17 Proposed Depth	18 Formation Yates	19 Contractor	20 Spud Date

21 Proposed Casing and Cement Program


Hole Size	Casing Size	Casing weight/foot	Setting Depth	Sacks of Cement	Estimated TOC

Describe the proposed program. If this application is to DEEPEN or PLUG BACK give the data on the present productive zone and proposed new productive zone. Describe the blowout prevention program, if any. Use additional sheets if necessary.

Current Status: Langlie Mattix

PROPOSED OPERATIONS:

1. Set CIBP above the Langlie Mattix Perforations
2. Perforate the Tansill-Yates from 3030' - 3250'.
3. Adicize
4. Frac
5. POP

23 I hereby certify that the information given above is true and complete to the best of my knowledge and belief. Signature: 		OIL CONSERVATION DIVISION	
Printed name: Bill R. Keathly		Approved by:	
Title: R regulatory Agent for Raptor		Title:	
Date: 7-26-99		Approval Date:	Expiration Date:
Phone: (915) 697-1609		Conditions of Approval: Attached	

District I
PO Box 1980, Hobbs, NM 88241-1980
District II
PO Drawer DD, Artesia, NM 88211-0719
District III
1000 Rio Brazos Rd. Aztec, NM 87410
District IV
PO Box 2088, Santa Fe, NM 87504-2088

State of New Mexico
Energy, Minerals & Natural Resources Department

OIL CONSERVATION DIVISION
PO Box 2088
Santa Fe, NM 87504-2088

Revised February 21, 1994
instructions on back
Submit to Appropriate District Office
State Lease - 4 Copies
Fee Lease - 3 Copies

☐ AMENDED REPORT

WELL LOCATION AND ACREAGE DEDICATION PLAT

API Number 30-025-10728		2 Pool Code 79240		3 Pool Name Jalmat, TnsL, Yts, 7-Rivers (Pro Gas) (79240)	
4 Property Code 24675		5 Property Name Matkins			6 Well Number 6
7 OGRID No. 162791		8 Operator Name Raptor Resources, Inc.			9 Elevation

10 Surface Location

UL or lot no.	Section	Township	Range	Lot Idn	Feet from the	North/South line	Feet from the	East/West line	County
J	15	23S	36E		1980	South	1980	East	Lea

11 Bottom Hole Location If Different From Surface

UL or lot no.	Section	Township	Range	Lot Idn	Feet from the	North/South line	Feet from the	East/West line	County

12 Dedicated Acres 320	13 Joint or Infill	14 Consolidation Code	15 Order No.
---------------------------	--------------------	-----------------------	--------------

Applied For

NO ALLOWABLE WILL BE ASSIGNED TO THIS COMPLETION UNTIL ALL INTERESTS HAVE BEEN CONSOLIDATED
OR A NON-STANDARD UNIT HAS BEEN APPROVED BY THE DIVISION

	<p>16</p>	<p>17 OPERATOR CERTIFICATION</p> <p>I hereby certify that the information contained herein is true and complete to the best of my knowledge and belief</p> <p><i>Bill R. Keathly</i></p> <p>Signature</p> <p>Bill R. Keathly</p> <p>Printed Name</p> <p>Regulatory Agent - Raptor</p> <p>Title</p> <p>7-25-99</p> <p>Date</p>
	<p>18 SURVEYOR CERTIFICATION</p> <p>I hereby certify that the well location shown on this plat was plotted from field notes of actual surveys made by me or under my supervision, and that the same is true and correct to the best of my belief.</p> <p>Date of Survey</p> <p>Signature and Seal of Professional Surveyor:</p>	
	<p>Certificate Number</p>	
	<p>320ac. NSP - R-204D</p>	

BEFORE THE OIL CONSERVATION COMMISSION
OF THE STATE OF NEW MEXICO

IN THE MATTER OF THE HEARING
CALLED BY THE OIL CONSERVATION
COMMISSION OF NEW MEXICO FOR
THE PURPOSE OF CONSIDERING:

CASE No. 2342
Order No. R-2040

APPLICATION OF WESTERN NATURAL GAS
COMPANY FOR A NON-STANDARD GAS PRO-
PORTION UNIT AND FOR AN UNORTHODOX
GAS WELL LOCATION, LEA COUNTY, NEW
MEXICO.

ORDER OF THE COMMISSION

BY THE COMMISSION:

This cause came on for hearing at 9 o'clock a.m. on July 19, 1961, at Santa Fe, New Mexico, before Elvis A. Utz, Examiner duly appointed by the Oil Conservation Commission of New Mexico, hereinafter referred to as the "Commission," in accordance with Rule 1214 of the Commission Rules and Regulations.

NOW, on this 26th day of July, 1961, the Commission, a quorum being present, having considered the application, the evidence adduced, and the recommendations of the Examiner, Elvis A. Utz, and being fully advised in the premises,

FINDS:

(1) That due public notice having been given as required by law, the Commission has jurisdiction of this cause and the subject matter thereof.

(2) That the applicant, Western Natural Gas Company, is the owner and operator of the SW/4 of Section 14 and the SE/4 of Section 15, all in Township 23 South, Range 36 East, NMPM, Lea County, New Mexico.

(3) That the applicant seeks the establishment of a 320-acre non-standard gas proration unit in the Jalmat Gas Pool consisting of the above-described acreage.

(4) That the proposed unit can reasonably be presumed to be productive of gas from the Jalmat Gas Pool.

(5) That inasmuch as all of the acreage surrounding the proposed unit is dedicated to Jalmat gas wells, the proposed unit should be established.

(6) That the applicant further proposes to locate its Markins Well No. 1 at an unorthodox location 660 feet from the

South line and 660 feet from the East line of said Section 15, to which well the subject non-standard gas proration unit would be dedicated.

(7) That approval of the subject application will neither cause waste nor impair correlative rights.

IT IS THEREFORE ORDERED:

(1) That a 320-acre non-standard gas proration unit in the Jalmat Gas Pool is hereby established comprising the SW/4 of Section 14 and the SE/4 of Section 15, all in Township 23 South, Range 36 East, NMPM, Lea County, New Mexico.

(2) That the acreage factor for allowable purposes assigned to the above-described 320-acre non-standard gas proration unit shall bear the same ratio to a standard acreage factor as the acreage in said unit bears to the acreage in a standard gas proration unit in the Jalmat Gas Pool.

(3) That the applicant, Western Natural Gas Company, is hereby authorized to locate its Matkins Well No. 1 at an unorthodox location 660 feet from the South line and 660 feet from the East line of said Section 15, to which well the subject proration unit shall be dedicated.

(4) That jurisdiction of this cause is retained for the entry of such further orders as the Commission may deem necessary.

DONE at Santa Fe, New Mexico, on the day and year hereinabove designated.

STATE OF NEW MEXICO
OIL CONSERVATION COMMISSION

EDWIN L. MECHEM, Chairman

E. S. WALKER, Member

A. L. PORTER, Jr., Member & Secretary

S E A L

esr/

BEFORE THE OIL CONSERVATION COMMISSION
OF THE STATE OF NEW MEXICO

IN THE MATTER OF THE HEARING
CALLED BY THE OIL CONSERVATION
COMMISSION OF NEW MEXICO FOR
THE PURPOSE OF CONSIDERING:

CASE No. 3314
Order No. R-2981

APPLICATION OF SINCLAIR OIL & GAS
COMPANY FOR A NON-STANDARD GAS PRO-
PORTION UNIT, LEA COUNTY, NEW MEXICO.

ORDER OF THE COMMISSION

BY THE COMMISSION:

This cause came on for hearing at 9 o'clock a.m. on October 6, 1965, at Santa Fe, New Mexico, before Examiner Elvis A. Utz.

NOW, on this 13th day of October, 1965, the Commission, a quorum being present, having considered the testimony, the record, and the recommendations of the Examiner, and being fully advised in the premises,

FINDS:

(1) That due public notice having been given as required by law, the Commission has jurisdiction of this cause and the subject matter thereof.

(2) That Order No. R-2040 established a 320-acre non-standard gas proration unit in the Jalmat Gas Pool comprising the SW/4 of Section 14 and the SE/4 of Section 15, Township 23 South, Range 36 East, NMPM, Lea County, New Mexico, to be dedicated to the Western Natural Gas Company Matkins Well No. 1, located in Unit P of said Section 15.

(3) That the applicant, Sinclair Oil & Gas Company, successor in interest to Western Natural Gas Company, seeks amendment of Order No. R-2040 to authorize dedication of said 320-acre non-standard gas proration unit to its Matkins Well No. 4, located in Unit K of said Section 14, in addition to its Matkins Well No. 1.

-2-

CASE No. 3314

Order No. R-2981

(4) That the proposed non-standard gas proration unit can be efficiently and economically drained and developed by the Matkins Well No. 1 and the Matkins Well No. 4.

(5) That approval of the subject application will afford the applicant the opportunity to produce its just and equitable share of the gas in the pool, and will otherwise prevent waste and protect correlative rights.

IT IS THEREFORE ORDERED:

(1) That Order No. R-2040 establishing a 320-acre non-standard gas proration unit in the Jalmat Gas Pool comprising the SW/4 of Section 14 and the SE/4 of Section 15, Township 23 South, Range 36 East, NMPM, Lea County, New Mexico, is hereby amended to authorize the simultaneous dedication of said unit to the Sinclair Oil & Gas Company Matkins Well No. 1, located in Unit P of said Section 15, and the Matkins Well No. 4, located in Unit K of said Section 14.

(2) That the allowable assigned to the above-described non-standard gas proration unit shall be based upon the unit size of 320 acres and that the operator may produce the allowable assigned to the unit from the subject wells in any proportion.

(3) That jurisdiction of this cause is retained for the entry of such further orders as the Commission may deem necessary.

DONE at Santa Fe, New Mexico, on the day and year hereinabove designated.

STATE OF NEW MEXICO
OIL CONSERVATION COMMISSION

JACK M. CAMPBELL, Chairman

GUYTON B. HAYS, Member

S E A L

A. L. PORTER, JR., Member & Secretary

esr/

CMD :
OG5SECT

ONGARD
INQUIRE LAND BY SECTION

09/17/99 15:46:39
OGOMES -TPMV
PAGE NO: 2

Sec : 14 Twp : 23S Rng : 36E Section Type : NORMAL

L 40.00	K 40.00	J 40.00	I 40.00
Fee owned	Fee owned	Federal owned	Federal owned
A	A		A
M 40.00	N 40.00	O 40.00	P 40.00
Fee owned	Fee owned	Federal owned	Federal owned
P	P		

PF01 HELP
PF07 BKWD

PF02
PF08 FWD

PF03 EXIT
PF09 PRINT

PF04 GoTo
PF10 SDIV

PF05
PF11

PF06
PF12

CMD :
OG5SECTONGARD
INQUIRE LAND BY SECTION09/17/99 15:46:58
OGOMES -TPMV
PAGE NO: 1

Sec : 14 Twp : 23S Rng : 36E Section Type : NORMAL

D 40.00 CS A00983 0004 07/38 ORYX ENERGY CO A	C 40.00 CS A00983 0004 07/38 ORYX ENERGY CO A	B 40.00 CS A00983 0004 07/38 ORYX ENERGY CO A	A 40.00 CS A00983 0004 07/38 ORYX ENERGY CO A
E 40.00 CS A00983 0004 07/38 ORYX ENERGY CO A	F 40.00 CS A00983 0004 07/38 ORYX ENERGY CO A	G 40.00 CS A00983 0004 07/38 ORYX ENERGY CO A	H 40.00 CS A00983 0004 07/38 ORYX ENERGY CO A

M0002: This is the first page

PF01 HELP	PF02	PF03 EXIT	PF04 GoTo	PF05	PF06
PF07 BKWD	PF08 FWD	PF09 PRINT	PF10 SDIV	PF11	PF12

CMD :
OG5SECTONGARD
INQUIRE LAND BY SECTION09/17/99 15:47:05
OGOMES -TPMV
PAGE NO: 1

Sec : 15 Twp : 23S Rng : 36E Section Type : NORMAL

D 40.00 CS A00983 0004 07/38 ORYX ENERGY CO A	C 40.00 CS A00983 0004 07/38 ORYX ENERGY CO A	B 40.00 CS A00983 0004 07/38 ORYX ENERGY CO A	A 40.00 CS A00983 0004 07/38 ORYX ENERGY CO A
E 40.00 CS A00983 0004 07/38 ORYX ENERGY CO A	F 40.00 CS A00983 0004 07/38 ORYX ENERGY CO A	G 40.00 CS A00983 0004 07/38 ORYX ENERGY CO A	H 40.00 CS A00983 0004 07/38 ORYX ENERGY CO A A

PF01 HELP
PF07 BKWDPF02
PF08 FWDPF03 EXIT
PF09 PRINTPF04 GoTo
PF10 SDIVPF05
PF11PF06
PF12

CMD :
OG5SECTONGARD
INQUIRE LAND BY SECTION09/17/99 15:47:08
OGOMES -TPMV
PAGE NO: 2

Sec : 15 Twp : 23S Rng : 36E Section Type : NORMAL

L 40.00	K 40.00	J 40.00	I 40.00
Federal owned	Federal owned	Fee owned	Fee owned
	A	A	A
M 40.00	N 40.00	O 40.00	P 40.00
Federal owned	Federal owned	Fee owned	Fee owned
	A	A	A

PF01 HELP
PF07 BKWDPF02
PF08 FWDPF03 EXIT
PF09 PRINTPF04 GoTo
PF10 SDIVPF05
PF11PF06
PF12

056 (SD)

8/30/99

RAPTOR RESOURCES, INC.

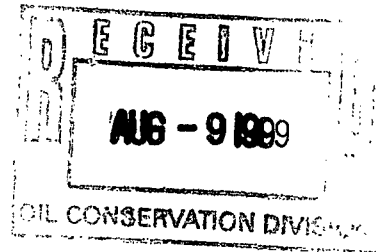
P.O. Box 160430

Austin, Texas 78716-0430

(512) 478-4427

July 28, 1999

Mr. Michael Stogner
New Mexico Oil Conservation Division
2040 Pacheco
Santa Fe, New Mexico 87504



RE: Application for Unorthodox Gas Well Locations and Simultaneous Dedication
Jalmat, Tansil Yts 7 Rvrs (Pro Gas)
1980' FSL and 330' FWL
Section 14, T 23S, R-36E, Unit Letter L
Lea County, New Mexico

Dear Mr. Stogner,

Raptor Resources, Inc. respectfully requests your approval of this administrative application for the subject Unorthodox Gas Well Location and Simultaneous Dedication.

Raptor Resources, Inc. is planning to re-complete it's **Matkins, Well No. 3** in the Jalmat Tansil Yates 7-Rivers (Pro Gas) Pool. It is our desire to also simultaneously dedicate the existing 320 acre Proration Unit assigned to our well nos. 4 in Sec. 14, and 2, 5, 6 and 1 in Sec 15, to all six wells. Previously approved orders are R-2981, SE 3126 & MC 1669.

The offset operator plat shows that Conoco Inc, Yarbrough Oil LP, Westbrook Oil & Gas Co. Inc, and Exxon Exploration, are the offset operators that could be affected by this unorthodox location. Please find enclosed evidence that they have been notified of this application.

In order to prevent waste, Raptor Resources, Inc. respectfully requests your approval of this application for an unorthodox gas well location and simultaneous dedication. A copy of this letter and attachments has been furnished by Certified Mail to offset operators as their notice of this application.

If there are any questions or you need any additional information concerning this application please call me at (915) 697-1609 or e-mail me at BRKeathly@juno.com.

Sincerely,

A handwritten signature in cursive script that reads "Bill R. Keathly".

Bill R. Keathly
Regulatory Agent for Raptor Resources

Cc: Oil Conservation Division - Hobbs

Matkins Well # 3
Section 14, T-23S, R-36E, L
API # 30-025-10713
Lea County, New Mexico

RE: Application for Unorthodox Location

Notification of Offset Operators:

Conoco Inc
10 Desta Dr. Ste 100W
Midland, TX 79705

Yarbrough Oil LP
P.O. Box 1769
Eunice, NM 88231

Westbrook Oil ^{Corp} & Gas Co. Inc
~~Rt 2, Box 205~~ P.O. Box 2264
~~Gainesville, TX 76240-9757~~ Hobbs, NM 88241

Exxon Exploration
233 Ben Mar
Room 301, Hank Alford
Houston, TX 72060-2544

Please find attached evidence that the above listed companies have been sent copies of the Non-standard location request.


Z 444 966 485

US Postal Service
Receipt for Certified Mail
 No Insurance Coverage Provided.
 Do not use for International Mail (See reverse)

PS Form 3800, April 1995

Marking # M

Sent to		Westbrook Oil Corp	
Street & Number		P.O. Box 224	
Post Office, State, & ZIP Code		Hobbs, NM 88241	
Postage	\$	55	
Certified Fee		140	
Special Delivery Fee			
Restricted Delivery Fee			
Return Receipt Showing to Whom & Date Delivered			
Return Receipt Showing to Whom, Date, & Address			
TOTAL Postage & Fees	\$	195	
Postmark & Date			



Z 444 966 481

US Postal Service
Receipt for Certified Mail
 No Insurance Coverage Provided.
 Do not use for International Mail (See reverse)

PS Form 3800, April 1995

Marking # 6

Sent to		Westbrook Oil Corp	
Street & Number		P.O. Box 224	
Post Office, State, & ZIP Code		Hobbs, NM 88241	
Postage	\$	55	
Certified Fee		140	
Special Delivery Fee			
Restricted Delivery Fee			
Return Receipt Showing to Whom & Date Delivered			
Return Receipt Showing to Whom, Date, & Address			
TOTAL Postage & Fees	\$	195	
Postmark & Date			



Z 444 964 520

Z 444 966 456

Z 444 966 529

US Postal Service

Receipt for Certified MailNo Insurance Coverage Provided.
Do not use for International Mail (See reverse)

PS Form 3800, April 1995

Sent to	Comco Inc.	
Street & Number	10 Dosta Dr. Ste 100	
Post Office, State, & ZIP Code	Midland TX 79705	
Postage	\$	55
Certified Fee		140
Special Delivery Fee		
Restricted Delivery Fee		
Return Receipt Showing to Whom & Date Delivered		
Return Receipt Showing to Whom, Date, & Addressee's Address		125
TOTAL Postage & Fees	\$	320
Postmark of Date	MIDLAND, TX VILLAGE 4/11/95	

US Postal Service

Receipt for Certified MailNo Insurance Coverage Provided.
Do not use for International Mail (See reverse)

PS Form 3800, April 1995

Sent to	Yarbrough Oil LP	
Street & Number	Box 1767	
Post Office, State, & ZIP Code	Eumeces, NM 88231	
Postage	\$	85
Certified Fee		140
Special Delivery Fee		
Restricted Delivery Fee		
Return Receipt Showing to Whom & Date Delivered		
Return Receipt Showing to Whom, Date, & Addressee's Address		125
TOTAL Postage & Fees	\$	320
Postmark of Date	MIDLAND, TX VILLAGE 4/11/95	

US Postal Service

Receipt for Certified MailNo Insurance Coverage Provided.
Do not use for International Mail (See reverse)

PS Form 3800, April 1995

Sent to	Westbrook & Co. Inc.	
Street & Number	P.O. Box 205	
Post Office, State, & ZIP Code	Gainesville, TX 76240	
Postage	\$	55
Certified Fee		140
Special Delivery Fee		
Restricted Delivery Fee		
Return Receipt Showing to Whom & Date Delivered		
Return Receipt Showing to Whom, Date, & Addressee's Address		125
TOTAL Postage & Fees	\$	320
Postmark of Date	MIDLAND, TX VILLAGE 4/11/95	

Z 444 966 476

US Postal Service

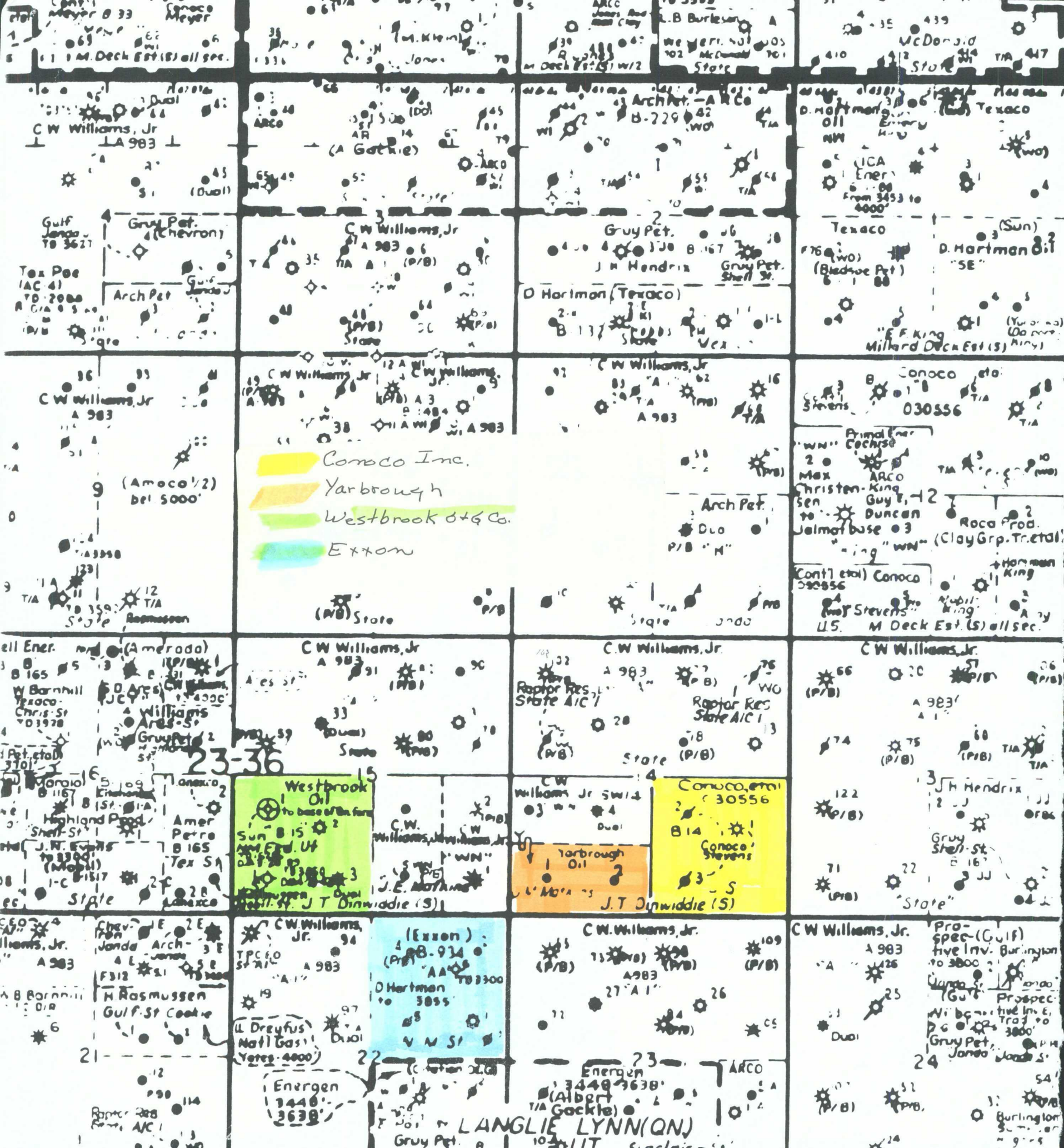
Receipt for Certified Mail

No Insurance Coverage Provided.

Do not use for International Mail (See reverse)

Sent to	Exxon Expl.	
Street & Number	233 Ben Mar	
Post Office, State, & ZIP Code	Houston, TX 72060	
Postage	\$	55
Certified Fee		140
Special Delivery Fee		
Restricted Delivery Fee		
Return Receipt Showing to Whom & Date Delivered		
Return Receipt Showing to Whom, Date, & Addressee's Address		125
TOTAL Postage & Fees	\$	320
Postmark of Date	MIDLAND, TX VILLAGE 4/11/95	

PS Form 3800, April 1995



District I
PO Box 1980, Hobbs, NM 88241 1980
District II
PO Drawer DD, Artesia, NM 88211-0719
District III
1000 Rio Brazos Rd., Aztec, NM 87410
District IV
PO Box 2088, Santa Fe, NM 87504-2088

State of New Mexico
Energy, Minerals & Natural Resources Department

OIL CONSERVATION DIVISION
PO Box 2088
Santa Fe, NM 87504-2088

Form C-101
Revised February 10, 1994
Instructions on back
Submit to Appropriate District Office
State Lease - 6 Copies
Fee Lease - 5 Copies

☐ AMENDED REPORT

APPLICATION FOR PERMIT TO DRILL, RE-ENTER, DEEPEN, PLUGBACK, OR ADD A ZONE

Raptor Resources, Inc. P.O. Box 160430 Austin, Tx. 78716-0430		' OGRID No_
		162791
		' API Number
		30 - 025-10713
' Property Code	' Property Name	' Well No.
24675	Matkins	3

' Surface Location

UL or lot no.	Section	Township	Range	Lot Idn	Feet from the	North/South line	Feet from the	East/West line	County
L	14	23S	36E		1980	South	330	West	Lea

s Proposed Bottom Hole Location If Different From Surface

UL or lot no	Section	Township	Range	Lot Idn	Feet from the	North/South line	Feet from the	East/West line	County
' Proposed Pool 1					' Proposed Pool 2				
Jalmat; Tan-Yates-7 Rvrs (Oil) (33820)									

" Work Type Code	" Well Type Code	" Cable/Rotary	" Lease type Code	14 Ground Level Elevation
P	G			
16 Multiple	17 Proposed Depth	18 Formation	19 Contractor	20 Spud Date
		Yates		

21 Proposed Casing and Cement Program

Hole Size	Casing Size	Casing weight/foot	Setting Depth	Sacks of Cement	Estimated TOC

Describe the proposed program. If this application is to DEEPEN or PLUG BACK give the data on the present productive zone and proposed new productive zone. Describe the blowout prevention program, if any. Use additional sheets if necessary.

Current Status: Langlie Mattix

PROPOSED OPERATIONS:

1. Set CIBP above the Langlie Mattix Perforations
2. Perforate the Tansill-Yates from 2980' - 3200'.
3. Adicize
4. Frac
5. POP

23 I hereby certify that the information given above is true and complete to the best of my knowledge and belief.		OIL CONSERVATION DIVISION	
Signature: <i>Bill R. Keathly</i>		Approved by:	
Printed name: Bill R. Keathly		Title:	
Title: R regulatory Agent for Raptor		Approval Date:	Expiration Date:
Date: 7-26-99	Phone: (915) 697-1609	Conditions of Approval: Attached	

District I
PO Box 1980, Hobbs, NM 88241-1980

District II
PO Drawer DD, Artesia, NM 88211-0719

District III
1000 Rio Brazos Rd. Aztec, NM 87410

District IV
PO Box 2088, Santa Fe, NM 87504-2088

State of New Mexico
Energy, Minerals & Natural Resources Department

OIL CONSERVATION DIVISION
PO Box 2088
Santa Fe, NM 87504-2088

Revised February 21, 1994
instructions on back

Submit to Appropriate District Office
State Lease - 4 Copies
Fee Lease - 3 Copies

☐ AMENDED REPORT

WELL LOCATION AND ACREAGE DEDICATION PLAT

API Number 30-025-10713		2 Pool Code 79240		3 Pool Name Jalmat, TnsL, Yts, 7-Rivers (Pro Gas) (79240)	
4 Property Code 24675		5 Property Name Matkins			6 Well Number 3
7 OGRID No. 162791		8 Operator Name Raptor Resources, Inc,			9 Elevation

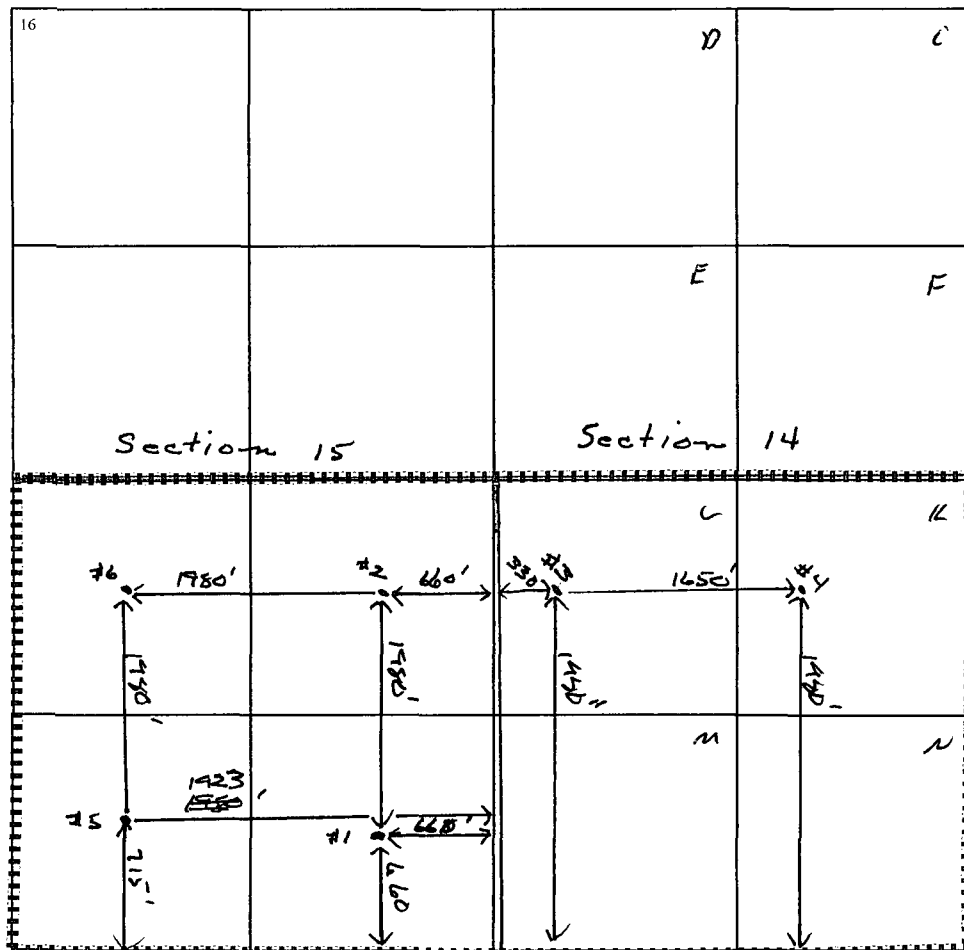
10 Surface Location

UL or lot no. L	Section 14	Township 23S	Range 36E	Lot Idn	Feet from the 1980	North/South line South	Feet from the 330	East/West line West	County Lea
--------------------	---------------	-----------------	--------------	---------	-----------------------	---------------------------	----------------------	------------------------	---------------

11 Bottom Hole Location If Different From Surface

UL or lot no.	Section	Township	Range	Lot Idn	Feet from the	North/South line	Feet from the	East/West line	County
12 Dedicated Acres 320	13 Joint or Infill	14 Consolidation Code		15 Order No. Applied For					

NO ALLOWABLE WILL BE ASSIGNED TO THIS COMPLETION UNTIL ALL INTERESTS HAVE BEEN CONSOLIDATED
OR A NON-STANDARD UNIT HAS BEEN APPROVED BY THE DIVISION



17 OPERATOR CERTIFICATION

I hereby certify that the information contained herein is true and complete to the best of my knowledge and belief

Bill R. Keathly
Signature

Bill R. Keathly

Regulatory Agent - Raptor

Title
7-25-99

Date

18 SURVEYOR CERTIFICATION

I hereby certify that the well location shown on this plat was plotted from field notes of actual surveys made by me or under my supervision, and that the same is true and correct to the best of my belief.

Date of Survey

Signature and Seal of Professional Surveyor:

Certificate Number