

DHC-HOB  
Order Number

390

API Number

30-025-10263

Operator

John H Hendrix Corp

County

Lea/Fee

Order Date

06/24/10

Well Name

Parks

Number

2

Location

M

UL

14

Sec

22s

T (+Dir)

37e

R (+Dir)

Oil %

50%

Gas %

50%

Pool 1

06660

Brinebry #4G <OIL>

Pool 2

60240

Tubb #4G <OIL>

Pool 3

Pool 4

Comments:

Posted RBOMS dwn 6/30/10

DOWNHOLE COMMINGLE CALCULATIONS:

OPERATOR: John H Hendrix Corp

PROPERTY NAME: Parks

WNULSTR: #2-M, 14-225-370

D4C-140B-D340  
API #30-025-10263

SECTION I:

POOL NO. 1 Blinberry O&G <OIL>

ALLOWABLE AMOUNT

107 428 MCF 4000

POOL NO. 2 Tubb O&G <OIL>

142 284 MCF 2000

POOL NO. 3 \_\_\_\_\_

\_\_\_\_\_ MCF

POOL NO. 4 \_\_\_\_\_

\_\_\_\_\_ MCF

POOL TOTALS 249 712

SECTION II:

POOL NO. 1 Blinberry O&G <OIL>

OIL

50%

GAS

50%

POOL NO. 2 Tubb O&G <OIL>

50% X 249 = 124.5

50%

<125>

POOL NO. 3 \_\_\_\_\_

POOL NO. 4 \_\_\_\_\_

OIL

GAS

SECTION III:

50% ÷ 142 = 284

SECTION IV:

50% X 284 = 142

50% X 284 = 142

Submit 3 Copies To Appropriate District  
Office  
District I  
1625 N. French Dr., Hobbs, NM 88240  
District II  
1301 W Grand Ave., Artesia, NM 88210  
District III  
1000 Rio Brazos Rd., Aztec, NM 87410  
District IV  
1220 S. St. Francis Dr., Santa Fe, NM  
87505

State of New Mexico  
Energy, Minerals and Natural Resources

Form C-103  
June 19, 2008

RECEIVED  
CONSERVATION DIVISION  
JUN 4 3 2010  
1220 South St. Francis Dr.  
Santa Fe, NM 87505

<b>SUNDRY NOTICES AND REPORTS ON WELLS</b> (DO NOT USE THIS FORM FOR PROPOSALS TO DRILL OR TO DEEPEN OR PLUG BACK TO A DIFFERENT RESERVOIR. USE "APPLICATION FOR PERMIT" (FORM C-101) FOR SUCH PROPOSALS.)		WELL API NO. 30-025-10263 ✓
1. Type of Well: Oil Well <input checked="" type="checkbox"/> Gas Well <input type="checkbox"/> Other <input type="checkbox"/>		5. Indicate Type of Lease STATE <input type="checkbox"/> FEE <input checked="" type="checkbox"/>
2. Name of Operator John H. Hendrix Corporation		6. State Oil & Gas Lease No.
3. Address of Operator P. O. Box 3040, Midland, TX 79702-3040		7. Lease Name or Unit Agreement Name Parks ✓
4. Well Location Unit Letter M : 450 feet from the South line and 520 feet from the West line Section 14 Township 22S Range 37E NMPM Lea County		8. Well Number 2 ✓
11. Elevation (Show whether DR, RKB, RT, GR, etc.) 3334' GL		9. OGRID Number 012024 ✓
		10. Pool name or Wildcat Blinebry Oil & Gas

12. Check Appropriate Box to Indicate Nature of Notice, Report or Other Data

<b>NOTICE OF INTENTION TO:</b>		<b>SUBSEQUENT REPORT OF:</b>	
PERFORM REMEDIAL WORK <input type="checkbox"/>	PLUG AND ABANDON <input type="checkbox"/>	REMEDIAL WORK <input type="checkbox"/>	ALTERING CASING <input type="checkbox"/>
TEMPORARILY ABANDON <input type="checkbox"/>	CHANGE PLANS <input type="checkbox"/>	COMMENCE DRILLING OPNS. <input type="checkbox"/>	P AND A <input type="checkbox"/>
PULL OR ALTER CASING <input type="checkbox"/>	MULTIPLE COMPL <input type="checkbox"/>	CASING/CEMENT JOB <input type="checkbox"/>	
DOWNHOLE COMMINGLE <input checked="" type="checkbox"/>			
OTHER: <input type="checkbox"/>		OTHER: <input type="checkbox"/>	

13. Describe proposed or completed operations. (Clearly state all pertinent details, and give pertinent dates, including estimated date of starting any proposed work). SEE RULE 1103. For Multiple Completions: Attach wellbore diagram of proposed completion or recompletion.

THIS IS A REQUEST TO DHC BLINEBRY OIL & GAS AND TUBB OIL & GAS IN THE SUBJECT WELL. SEE SUPPORTING DATA ON ATTACHED SHEET.

DHC - HOB - 0390

Spud Date:

Rig Release Date:

I hereby certify that the information above is true and complete to the best of my knowledge and belief.

SIGNATURE Carolyn Doran Haynes TITLE Engineer DATE 06/23/10

Type or print name Carolyn Doran Haynes E-mail address: cdoranhaynes@jhnc.org PHONE: 432-684-6631

**For State Use Only**

APPROVED BY: [Signature] TITLE PETROLEUM ENGINEER DATE JUN 24 2010

Conditions of Approval (if any):

**Parks #2**

**Unit Letter M – 450' FSL & 520' FWL  
Sec 14, T22S, R37E, Lea County, NM  
API # 30-025-10263**

1. Division Order that established pre-approved pools: Order No. R-11363
2. Pools to be commingled – Blinebry Oil & Gas (6660) and Tubb Oil & Gas (60240).
3. Tubb Oil & Gas Perfs – 5890-6400'  
Blinebry Oil & Gas Perfs – 5372-5865'
4. All zones are intermediate crude and commingling will not reduce the value of the production.
5. Ownership between pools is identical.
6. Current or Anticipated production:

Blinebry Oil & Gas	2 BOPD	30 MCFPD
Tubb Oil & Gas	2 BOPD	30 MCFPD
Total	4 BOPD	60 MCFPD

7. The proposed allocation to be as follows:

	<u>Oil %</u>	<u>Gas%</u>
Blinebry Oil & Gas	50%	50%
Tubb Oil & Gas	50%	50%
Total	100%	100%

If further tests show a significant change in percentages, it will be requested.

District I  
1625 N. French Dr., Hobbs, NM 88240  
District II  
1301 W. Grand Avenue, Artesia, NM 88210  
District III  
1000 Rio Brazos Rd., Aztec, NM 87410  
District IV  
1220 S. St. Francis Dr., Santa Fe, NM 87505

RECEIVED

JUN 23 2009

HOBBSOCD

State of New Mexico

Energy, Minerals & Natural Resources Department

OIL CONSERVATION DIVISION

1220 South St. Francis Dr.

Santa Fe, NM 87505

Form C-102

Revised October 12, 2005

Submit to Appropriate District Office

State Lease - 4 Copies

Fee Lease - 3 Copies

☐ AMENDED REPORT

### WELL LOCATION AND ACREAGE DEDICATION PLAT

<sup>1</sup> API Number 30-025-10263		<sup>2</sup> Pool Code 6660		<sup>3</sup> Pool Name Blinberry Oil & Gas	
<sup>4</sup> Property Code 005211		<sup>5</sup> Property Name Parks			<sup>6</sup> Well Number 2
<sup>7</sup> OGRID No. 012024		<sup>8</sup> Operator Name John H. Hendrix Corporation			<sup>9</sup> Elevation 3334' GR


### <sup>10</sup> Surface Location

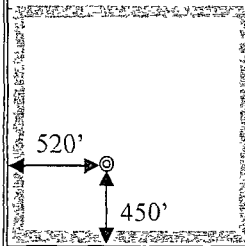
UL or lot no. M	Section 14	Township 22S	Range 37E	Lot Idn	Feet from the 450	North/South line SOUTH	Feet from the 520	East/West line WEST	County Lea
--------------------	---------------	-----------------	--------------	---------	----------------------	---------------------------	----------------------	------------------------	---------------

### <sup>11</sup> Bottom Hole Location If Different From Surface

UL or lot no.	Section	Township	Range	Lot Idn	Feet from the	North/South line	Feet from the	East/West line	County
<sup>12</sup> Dedicated Acres 40		<sup>13</sup> Joint or Infill		<sup>14</sup> Consolidation Code		<sup>15</sup> Order No.			

No allowable will be assigned to this completion until all interests have been consolidated or a non-standard unit has been approved by the division.

<sup>16</sup>					<sup>17</sup> OPERATOR CERTIFICATION <i>I hereby certify that the information contained herein is true and complete to the best of my knowledge and belief, and that this organization either owns a working interest or unleased mineral interest in the land including the proposed bottom hole location or has a right to drill this well at this location pursuant to a contract with an owner of such a mineral or working interest, or to a voluntary pooling agreement or a compulsory pooling order heretofore entered by the division.</i>  6/23/10 Signature Date Carolyn Doran Havnes Printed Name	
					<sup>18</sup> SURVEYOR CERTIFICATION <i>I hereby certify that the well location shown on this plat was plotted from field notes of actual surveys made by me or under my supervision, and that the same is true and correct to the best of my belief.</i>	
					Date of Survey Signature and Seal of Professional Surveyor  Certificate Number	



District I  
1625 N. French Dr., Hobbs, NM 88240  
District II  
1301 W. Grand Avenue, Artesia, NM 88210  
District III  
1000 Rio Brazos Rd., Aztec, NM 87410  
District IV  
1220 S. St. Francis Dr., Santa Fe, NM 87505

RECEIVED

JUN 23 2008

HOBBSOCD

State of New Mexico  
Energy, Minerals & Natural Resources Department  
OIL CONSERVATION DIVISION  
1220 South St. Francis Dr.  
Santa Fe, NM 87505

Form C-102  
Revised October 12, 2005  
Submit to Appropriate District Office  
State Lease - 4 Copies  
Fee Lease - 3 Copies

☐ AMENDED REPORT

WELL LOCATION AND ACREAGE DEDICATION PLAT

<sup>1</sup> API Number 30-025-10263	<sup>2</sup> Pool Code 60240	<sup>3</sup> Pool Name Tubb Oil & Gas
<sup>4</sup> Property Code 005211	<sup>5</sup> Property Name Parks	<sup>6</sup> Well Number 2
<sup>7</sup> OGRID No. 012024	<sup>8</sup> Operator Name John H. Hendrix Corporation	<sup>9</sup> Elevation 3334' GR


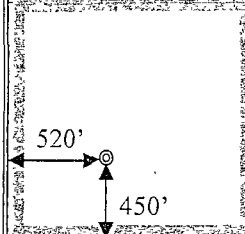
<sup>10</sup> Surface Location

UL or lot no. M	Section 14	Township 22S	Range 37E	Lot Idn	Feet from the 450	North/South line SOUTH	Feet from the 520	East/West line WEST	County Lea
--------------------	---------------	-----------------	--------------	---------	----------------------	---------------------------	----------------------	------------------------	---------------

<sup>11</sup> Bottom Hole Location If Different From Surface

UL or lot no.	Section	Township	Range	Lot Idn	Feet from the	North/South line	Feet from the	East/West line	County
<sup>12</sup> Dedicated Acres 40	<sup>13</sup> Joint or Infill	<sup>14</sup> Consolidation Code	<sup>15</sup> Order No.						

No allowable will be assigned to this completion until all interests have been consolidated or a non-standard unit has been approved by the division.

<sup>16</sup>				<sup>17</sup> OPERATOR CERTIFICATION <i>I hereby certify that the information contained herein is true and complete to the best of my knowledge and belief, and that this organization either owns a working interest or unleased mineral interest in the land including the proposed bottom hole location or has a right to drill this well at this location pursuant to a contract with an owner of such a mineral or working interest, or to a voluntary pooling agreement or a compulsory pooling order heretofore entered by the division</i>  Signature _____ Date 6/23/10 Carolyn Doran Havnes Printed Name
				<sup>18</sup> SURVEYOR CERTIFICATION <i>I hereby certify that the well location shown on this plat was plotted from field notes of actual surveys made by me or under my supervision, and that the same is true and correct to the best of my belief</i> Date of Survey _____ Signature and Seal of Professional Surveyor _____
				Certificate Number _____