

FC OH 093215 1676

Order Number

DHC
HOB-0349

API Number

30-025-12152

Operator

John H Hendrix Corp

County

Lea / Fee

Order Date

11/9/09

Well Name

Lineberry

Number

1

Location

G

UL

29

Sec

225

T (+Dir)

38e

R (+Dir)

Oil %

40%

Gas %

40%

Pool 1

06660

Lineberry O&G <Oil>

Pool 2

60240

Tubb O&G <Oil>

Pool 3

7900

Brunson Drinkard Abd S

Pool 4

Comments:

CH 11-1709 In RBOMS

DOWNHOLE COMMINGLE CALCULATIONS:

DHC-1408-0344
30-125-12152

OPERATOR: John H Hendrix Corp

PROPERTY NAME: Lineberry

WNULSTR: #1-G, 29-229-38e

SECTION I:

		ALLOWABLE AMOUNT	
POOL NO. 1	<u>Blineberry O & G (Oil)</u>	<u>102</u>	<u>428</u> MCF <u>4000</u>
POOL NO. 2	<u>Tubb O & G (Oil)</u>	<u>142</u>	<u>248</u> MCF <u>2000</u>
POOL NO. 3	<u>Brunson Drinkard Abs</u>	<u>142</u>	<u>852</u> MCF <u>6000</u>
POOL NO. 4	<u></u>		MCF
POOL TOTALS		<u>391</u>	<u>1528</u>

SECTION II:

	<u>Oil</u>	<u>GAS</u>
POOL NO. 1	<u>Blineberry O & G</u>	<u>40%</u>
POOL NO. 2	<u>Tubb O & G</u>	<u>40%</u>
POOL NO. 3	<u>Brunson Drink</u>	<u>20% x 391 = 78.2</u>
POOL NO. 4	<u></u>	

OIL

GAS

SECTION III:

20% ÷ 142 = 710

SECTION IV:

40% x 710 = 284
40% x 710 = 284
20% x 710 = 142

Office

Energy, Minerals and Natural Resources

June 19, 2008

District I

1625 N. French Dr., Hobbs, NM 88240

District II

1301 W. Grand Ave., Artesia, NM 88210

District III

1000 Rio Brazos Rd., Aztec, NM 87410

District IV

1220 S. St. Francis Dr., Santa Fe, NM 87505

87505

NATURAL CONSERVATION DIVISION

1220 South St. Francis Dr.

Santa Fe, NM 87505

WELL API NO.

30-025-12152

5. Indicate Type of Lease

STATE ☐FEE ☒

6. State Oil & Gas Lease No.

7. Lease Name or Unit Agreement Name

Lineberry

8. Well Number 1

9. OGRID Number 012024

10. Pool name or Wildcat

Blinebry Oil & Gas

SUNDRY NOTICES AND REPORTS ON WELLS

(DO NOT USE THIS FORM FOR PROPOSALS TO DRILL OR TO DEEPEN OR PLUG BACK TO A DIFFERENT RESERVOIR. USE "APPLICATION FOR PERMIT" (FORM C-101) FOR SUCH PROPOSALS)

1. Type of Well: Oil Well ☒ Gas Well ☐ Other

2. Name of Operator

John H. Hendrix Corporation

3. Address of Operator

P. O. Box 3040, Midland, TX 79702-3040

4. Well Location

Unit Letter G : 2240 feet from the North line and 1980 feet from the East line

Section 29 Township 22S Range 38E NMPM Lea County

11. Elevation (Show whether DR, RKB, RT, GR, etc.)

3380' GL

12. Check Appropriate Box to Indicate Nature of Notice, Report or Other Data

NOTICE OF INTENTION TO:

PERFORM REMEDIAL WORK ☐ PLUG AND ABANDON ☐TEMPORARILY ABANDON ☐ CHANGE PLANS ☐PULL OR ALTER CASING ☐ MULTIPLE COMPL ☐DOWNHOLE COMMINGLE ☒

SUBSEQUENT REPORT OF:

REMEDIAL WORK ☐ ALTERING CASING ☐COMMENCE DRILLING OPNS. ☐ P AND A ☐CASING/CEMENT JOB ☐OTHER: ☐OTHER: ☐

13. Describe proposed or completed operations. (Clearly state all pertinent details, and give pertinent dates, including estimated date of starting any proposed work). SEE RULE 1103. For Multiple Completions: Attach wellbore diagram of proposed completion or recompletion.

THIS IS A REQUEST TO DHC BLINEBRY OIL & GAS, TUBB OIL & GAS AND THE BRUNSON DRINKARD ABO, SOUTH, IN THE SUBJECT WELL. SEE SUPPORTING DATA ON ATTACHED SHEET.

DHC - HOB - 0344

Spud Date:

Rig Release Date:

I hereby certify that the information above is true and complete to the best of my knowledge and belief.

SIGNATURE Carolyn Doran Haynes TITLE Engineer DATE 10/20/09

Type or print name Carolyn Doran Haynes E-mail address: cdoranhaynes@jhnc.org PHONE: 432-684-6631

For State Use Only

APPROVED BY: [Signature] TITLE PETROLEUM ENGINEER DATE NOV 09 2009

Conditions of Approval (if any):

LINEBERRY #1

**Unit Letter G – 2240' FNL & 1980' FEL
Sec 29, T22S, R38E, Lea County, NM
API # 30-025-12152**

1. Division Order that established pre-approved pools: Order No. R-11363
2. Pools to be commingled – Blinebry Oil & Gas (6660), Tubb Oil & Gas (60240), and Brunson Drinkard Abo, South (7900).
3. ✓ Brunson Drinkard Abo, South Perfs – 6390-6926' and 6926-7092' open hole
✓ Tubb Oil & Gas Perfs – 6100-6390'
✓ Blinebry Oil & Gas Perfs – 5545-6100'
4. All zones are intermediate crude and commingling will not reduce the value of the production.
5. Ownership between pools is identical.
6. Current or Anticipated production:

Blinebry Oil & Gas	2 BOPD	40 MCFPD
Tubb Oil & Gas	2 BOPD	40 MCFPD
Brunson Drinkard Abo, South	1 BOPD	20 MCFPD
Total	5 BOPD	100 MCFPD

7. The proposed allocation to be as follows

	<u>Oil %</u>	<u>Gas%</u>
Blinebry Oil & Gas	40%	40%
Tubb Oil & Gas	40%	40%
Brunson Drinkard Abo, South	20%	20%
Total	100%	100%

If further tests show a significant change in percentages, it will be requested.

District I
1625 N. French Dr., Hobbs, NM 88240
District II
1301 W. Grand Avenue, Artesia, NM 88210
District III
1000 Rio Brazos Rd., Aztec, NM 87410
District IV
1220 S. St. Francis Dr., Santa Fe, NM 87505

RECEIVED
OCT 21 2009
HOBBSUCD

State of New Mexico
Energy, Minerals & Natural Resources Department
OIL CONSERVATION DIVISION
1220 South St. Francis Dr.
Santa Fe, NM 87505

Form C-102
Revised October 12, 2005
Submit to Appropriate District Office
State Lease - 4 Copies
Fee Lease - 3 Copies
☐ AMENDED REPORT

WELL LOCATION AND ACREAGE DEDICATION PLAT

¹ API Number 30-025-12152		² Pool Code 6660	³ Pool Name Blinberry Oil & Gas
⁴ Property Code 011767	⁵ Property Name Lineberry		⁶ Well Number 1
⁷ OGRID No. 012024	⁸ Operator Name John H. Hendrix Corporation		⁹ Elevation 3380' GR

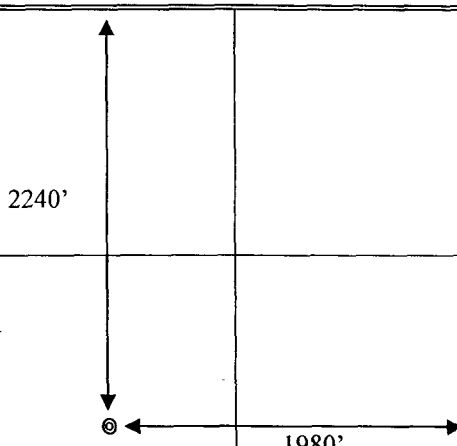
¹⁰ Surface Location

UL or lot no. G	Section 29	Township 22S	Range 38E	Lot Idn	Feet from the 22400	North/South line North	Feet from the 1980	East/West line East	County Lea
--------------------	---------------	-----------------	--------------	---------	------------------------	---------------------------	-----------------------	------------------------	---------------

¹¹ Bottom Hole Location If Different From Surface

UL or lot no.	Section	Township	Range	Lot Idn	Feet from the	North/South line	Feet from the	East/West line	County
¹² Dedicated Acres 40	¹³ Joint or Infill	¹⁴ Consolidation Code	¹⁵ Order No.						

No allowable will be assigned to this completion until all interests have been consolidated or a non-standard unit has been approved by the division.

<div></div>	¹⁷ OPERATOR CERTIFICATION <i>I hereby certify that the information contained herein is true and complete to the best of my knowledge and belief, and that this organization either owns a working interest or unleased mineral interest in the land including the proposed bottom hole location or has a right to drill this well at this location pursuant to a contract with an owner of such a mineral or working interest, or to a voluntary pooling agreement or a compulsory pooling order heretofore entered by the division.</i> Signature <u>Carolyn Doran Haynes</u> Date <u>10/20/09</u> Carolyn Doran Haynes Printed Name
	¹⁸ SURVEYOR CERTIFICATION <i>I hereby certify that the well location shown on this plat was plotted from field notes of actual surveys made by me or under my supervision, and that the same is true and correct to the best of my belief.</i> Date of Survey Signature and Seal of Professional Surveyor
	Certificate Number

District I
1625 N. French Dr., Hobbs, NM 88240
District II
1301 W. Grand Avenue, Artesia, NM 88201
District III
1000 Rio Brazos Rd., Aztec, NM 87401
District IV
1220 S. St. Francis Dr., Santa Fe, NM 87505

RECEIVED
OCT 21 2009
HOBBSUCD

State of New Mexico
Minerals & Natural Resources Department
OIL CONSERVATION DIVISION
1220 South St. Francis Dr.
Santa Fe, NM 87505

Form C-102
Revised October 12, 2005
Submit to Appropriate District Office
State Lease - 4 Copies
Fee Lease - 3 Copies
☐ AMENDED REPORT

WELL LOCATION AND ACREAGE DEDICATION PLAT

¹ API Number 30-025-12152		² Pool Code 60240		³ Pool Name Tubb Oil & Gas	
⁴ Property Code 011767		⁵ Property Name Lineberry			⁶ Well Number 1
⁷ OGRID No. 012024		⁸ Operator Name John H. Hendrix Corporation			⁹ Elevation 3380' GR

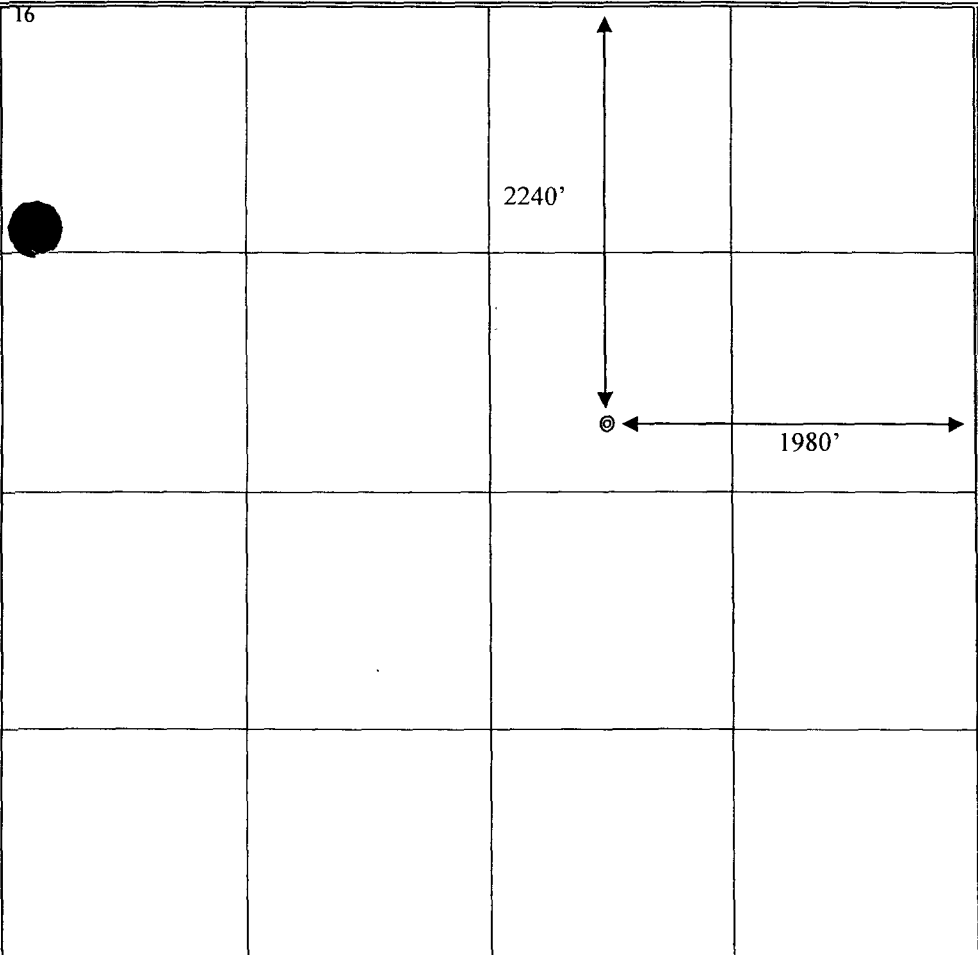
¹⁰ Surface Location

UL or lot no. G	Section 29	Township 22S	Range 38E	Lot Idn	Feet from the 22400	North/South line North	Feet from the 1980	East/West line East	County Lea
--------------------	---------------	-----------------	--------------	---------	------------------------	---------------------------	-----------------------	------------------------	---------------

¹¹ Bottom Hole Location If Different From Surface

UL or lot no.	Section	Township	Range	Lot Idn	Feet from the	North/South line	Feet from the	East/West line	County
¹² Dedicated Acres 40	¹³ Joint or Infill	¹⁴ Consolidation Code	¹⁵ Order No.						

No allowable will be assigned to this completion until all interests have been consolidated or a non-standard unit has been approved by the division.

<div><div>16</div></div>	<div><div>¹⁷ OPERATOR CERTIFICATION</div><div><i>I hereby certify that the information contained herein is true and complete to the best of my knowledge and belief, and that this organization either owns a working interest or unleased mineral interest in the land including the proposed bottom hole location or has a right to drill this well at this location pursuant to a contract with an owner of such a mineral or working interest, or to a voluntary pooling agreement or a compulsory pooling order heretofore entered by the division</i></div><div><div><i>Carolyn Doran Haynes</i></div><div>Signature</div><div><i>10/20/09</i></div><div>Date</div></div><div><div>Carolyn Doran Haynes</div><div>Printed Name</div></div></div>
	<div><div>¹⁸ SURVEYOR CERTIFICATION</div><div><i>I hereby certify that the well location shown on this plat was plotted from field notes of actual surveys made by me or under my supervision, and that the same is true and correct to the best of my belief</i></div></div>
	<div><div>Date of Survey</div><div>Signature and Seal of Professional Surveyor</div></div>
	<div><div>Certificate Number</div></div>

District I
1625 N. French Dr., Hobbs, NM 88240
District II
1301 W. Grand Avenue, Artesia, NM 88210
District III
1000 Rio Brazos Rd., Aztec, NM 87410
District IV
1220 S. St. Francis Dr., Santa Fe, NM 87505

RECEIVED

OCT 21 2005

HOBBS

State of New Mexico
Energy, Minerals & Natural Resources Department
OIL CONSERVATION DIVISION
1220 South St. Francis Dr.
Santa Fe, NM 87505

Form C-102
Revised October 12, 2005
Submit to Appropriate District Office
State Lease - 4 Copies
Fee Lease - 3 Copies
☐ AMENDED REPORT

WELL LOCATION AND ACREAGE DEDICATION PLAT

¹ API Number 30-025-12152	² Pool Code 7900	³ Pool Name Brunson Drinkard Abo, South
⁴ Property Code 011767	⁵ Property Name Lineberry	⁶ Well Number 1
⁷ OGRID No. 012024	⁸ Operator Name John H. Hendrix Corporation	⁹ Elevation 3380' GR

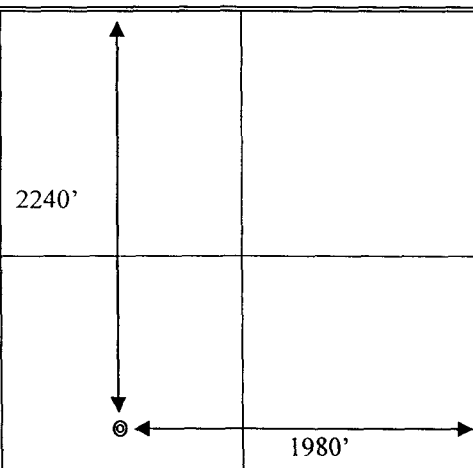
¹⁰ Surface Location

UL or lot no. G	Section 29	Township 22S	Range 38E	Lot Idn	Feet from the 22400	North/South line North	Feet from the 1980	East/West line East	County Lea
--------------------	---------------	-----------------	--------------	---------	------------------------	---------------------------	-----------------------	------------------------	---------------

¹¹ Bottom Hole Location If Different From Surface

UL or lot no.	Section	Township	Range	Lot Idn	Feet from the	North/South line	Feet from the	East/West line	County
¹² Dedicated Acres 40	¹³ Joint or Infill	¹⁴ Consolidation Code	¹⁵ Order No.						

No allowable will be assigned to this completion until all interests have been consolidated or a non-standard unit has been approved by the division.

¹⁶		¹⁷ OPERATOR CERTIFICATION <i>I hereby certify that the information contained herein is true and complete to the best of my knowledge and belief, and that this organization either owns a working interest or unleased mineral interest in the land including the proposed bottom hole location or has a right to drill this well at this location pursuant to a contract with an owner of such a mineral or working interest, or to a voluntary pooling agreement or a compulsory pooling order heretofore entered by the division.</i> Signature: <u>Carolyn Doran Haynes</u> Date: <u>10/20/05</u> Printed Name: <u>Carolyn Doran Haynes</u>
		¹⁸ SURVEYOR CERTIFICATION <i>I hereby certify that the well location shown on this plat was plotted from field notes of actual surveys made by me or under my supervision, and that the same is true and correct to the best of my belief</i>
		Date of Survey Signature and Seal of Professional Surveyor
		Certificate Number