

MAIN OFFICE ODC

155 APR 25 PM 3:54

BEFORE THE OIL CONSERVATION COMMISSION

OF THE STATE OF NEW MEXICO

IN THE MATTER OF THE APPLICATION
OF FRANCIS L. HARVEY FOR A NON-
STANDARD GAS PRORATION UNIT CONSIST-
ING OF 155.84 ACRES, IN THE AZTEC
PICTURED CLIFFS GAS POOL, SAN JUAN
COUNTY, NEW MEXICO.

No. WU-44

Due 5/19/55

APPLICATION

Comes now applicant, Francis L. Harvey, and hereby applies to the Oil Conservation Commission of the State of New Mexico for approval of a non-standard gas proration unit as an exception to the pool rules of the Aztec Pictured Cliffs gas pool, San Juan County, New Mexico, said rules being Order No. R-565, Rule 6 (a), this application being brought under the provisions of Rule 6 (b) of said order, as revised, proposed unit to consist of the SW $\frac{1}{4}$ of Section 18, Township 29 North, Range 10 West, N.M.P.M., as reflected by the plat attached hereto, marked Exhibit A, and made a part hereof, the proposed unit containing 155.84 acres, more or less.

In support of the application, applicant would show:

1. That applicant is present owner of all operating rights in the proposed non-standard gas proration unit.
2. That the well producing from the proposed unit, being applicant's Hanley Pool Unit No. 1 well, is located 1650 feet from the South line of Section 18, and 990 feet from the West line of Section 18, and was located and drilled in conformance with the rules and regulations then in effect, and was completed as a commercial well productive of gas from the Pictured Cliffs formation.

3. That the proposed non-standard proration unit consists of contiguous quarter-quarter sections, or lots.

4. That the proposed non-standard gas proration unit lies wholly within Section 18, Township 29 North, Range 10 West, N.M.P.M., San Juan County, New Mexico.

5. That a non-standard gas proration unit allowing less than 160 acres as required by the provisions of Order No. R-565 is necessitated solely by a variation in the governmental survey of said Section 18, Township 29 North, Range 10 West, N.M.P.M., and unless allowed by the Commission, applicant will be deprived of his opportunity to recover his fair and equitable share of the gas in said pool, contrary to law.

6. That in the opinion of the applicant the entire proposed non-standard gas proration unit may reasonably be presumed to be productive of gas.

7. That applicant has on April 15th, 1955, notified operators owning interests in Section 18, Township 29 North, Range 10 West, N.M.P.M., San Juan County, New Mexico, and offset operators to the applicant's Hanley Pool Unit No. 1 well, of applicant's intent to form such non-standard gas proration unit and requesting waivers therefor by sending copies of this application via registered mail to the following:

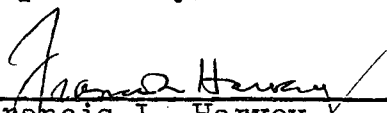
El Paso Natural Gas Company
P.O.Box 1492
El Paso, Texas

8. That copies of plat reflecting well location and acreage dedicated to said well are attached hereto as a part of this application.

WHEREFORE, applicant requests he be granted an order by administrative action of the Commission approving a non-standard gas proration unit as applied for, or in the alternative, that this matter be set for hearing before the Commission in accordance with its rules and regulations, and for such other and

further relief as may be proper.

Respectfully submitted,




Francis L. Harvey

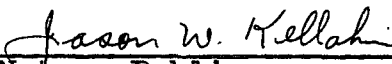
Jason W. Kellahin
Santa Fe, New Mexico
Attorney for Applicant

STATE OF NEW MEXICO)
 : ss.
COUNTY OF SANTA FE)

Comes now Francis L. Harvey, who, upon being duly sworn, deposes and says that he is the applicant who signed the foregoing application, that he has read and understands the application and that the matters and things stated therein are true except those stated on information and belief, and as to those, he believes them to be true.



Subscribed and sworn to before me this 14th day of April, 1955.



Notary Public

My commission expires:

1-27-57

NEW MEXICO
OIL CONSERVATION COMMISSION

Gas Well Plat

Date April 14, 1955

Francis L. Harvey
Operator

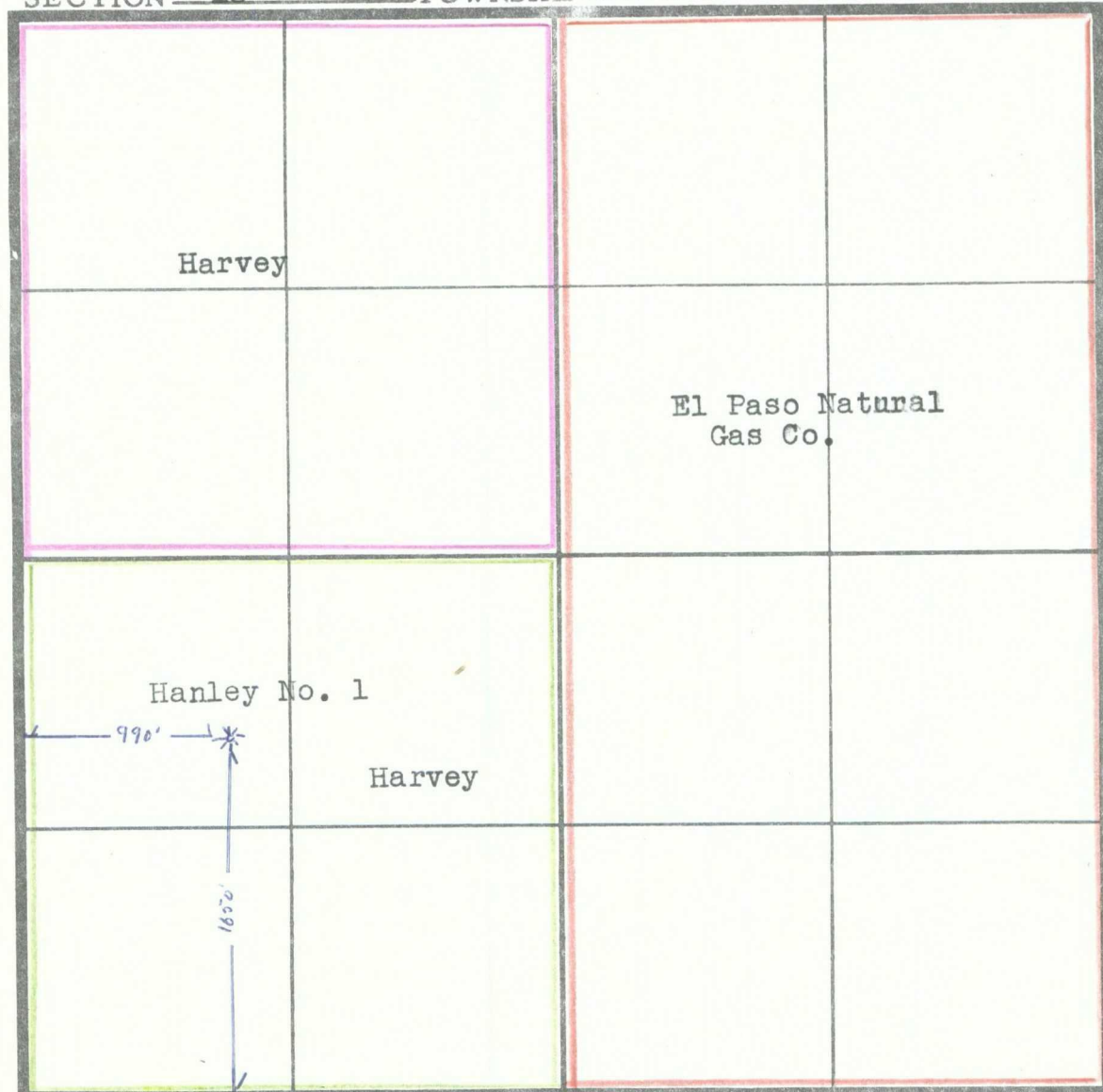
Hanley
Lease

No. 1
Well No.

Name of Producing Formation Pictured Cliffs Pool Aztec P. C.

No. Acres Dedicated to the Well 155.84

SECTION 18 TOWNSHIP 29 North RANGE 10 West



I hereby certify that the information given above is true and complete to the best of my knowledge.

Name Jason W. Killam
Position attorney
Representing Francis L. Harvey
Address Santa Fe, New Mexico

(over)