



400 W. Illinois, Suite 1070, Midland, Texas 79701 | 915-620-8480 ofc | 915-682-2197 fax

RECEIVED

FEB 9 2004

Oil Conservation Division  
1220 S. St. Francis Drive  
Santa Fe, NM 87505

February 2, 2004

State of New Mexico  
Energy, Minerals & Natural Resources Dept.  
Oil Conservation Division  
Richard Ezeanyim  
1220 South St. Francis Drive  
Santa Fe, NM 87505

RE: Pecos Production Company – Surface Commingle  
Lou Wortham Wells No.'s 5 - 10, 19 & 20  
Lea County, New Mexico

Mr. Ezeanyim:

Pecos Production Company requests approval to surface commingle eight (8) 100% Pecos Production Company-owned State Oil and Gas Leases in Lea County, New Mexico as to production from the Eunice, San Andres South and Penrose Skelly Grayburg Pool.

The Lou Wortham Lease (5 - 20) covers the N/2 NW/4 of Section 11 in T-22-S, R-37-E. The royalty and overriding royalty interest in the leases are identical.

Pecos Production Company is in the process of re-completing the Lou Wortham No. 19 (30-025-28617) capable of producing from the Grayburg formation and desires to utilize production facilities located on the Lou Wortham Lease- UL C, Section 11, T-22-S, R-37-E. A test header and test separator will be added to the existing production facilities.

Each well on the lease will be tested periodically through the test separator. From these tests, production will be allocated to each well monthly based on its proportionate share of production. A lease facility diagram is attached.

If you have any questions or concerns, please advise.

Sincerely,

William R. Huck  
VP- Engr. & Operations



400 W. Illinois, Suite 1070, Midland, Texas 79701 | 915-620-8480 ofc | 915-682-2197 fax

February 4, 2004

State of New Mexico  
Energy, Minerals & Natural Resources Dept.  
Oil Conservation Division  
Richard Ezeanyim  
1220 South St. Francis Drive  
Santa Fe, NM 87505

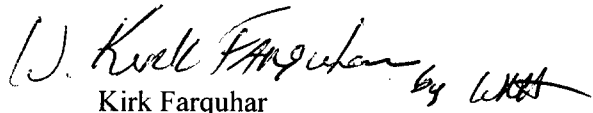
PC-1110

RE: Pecos Production Company – Surface Commingle  
Lou Wortham Wells No.'s 5 - 10, 19 & 20  
Lea County, New Mexico

Mr. Ezeanyim:

Pursuant to the above referenced, located in the N/2 NW/4 of Section 11 in T-22-S, R-37-E, Lea County, New Mexico, the Working Interest, Royalty Interest and Overriding Royalty Interest are of identical ownership. If you have any questions or concerns, please advise.

Sincerely,

  
Kirk Farquhar  
Land Manager

DISTRICT I  
P.O. Box 1988, Hobbs, NM 88241-1988

MAY 14 2003

State of New Mexico

Energy, Minerals and Natural Resources Department

Form C-102

Revised February 10, 1994

Submit to Appropriate District Office

State Lease - 4 Copies

Fee Lease - 3 Copies

DISTRICT II  
P.O. Drawer 88, Artesia, NM 88211-0719

# OIL CONSERVATION DIVISION

P.O. Box 2088

Santa Fe, New Mexico 87504-2088

DISTRICT III  
1000 Rio Brazos Rd., Artec, NM 87410

DISTRICT IV  
P.O. Box 2088, SANTA FE, N.M. 87504-2088

## WELL LOCATION AND ACREAGE DEDICATION PLAT

☐ AMENDED REPORT

API Number	Pool Code	Pool Name
Property Code 32079	Property Name LOU WORTHAM	Well Number
OGRID No. 215758	Operator Name PECOS PRODUCTION COMPANY	Elevation

### Surface Location

UL or lot No.	Section	Township	Range	Lot Idn	Feet from the	North/South line	Feet from the	East/West line	County
	11	22-S	37-E						LEA

### Bottom Hole Location If Different From Surface

UL or lot No.	Section	Township	Range	Lot Idn	Feet from the	North/South line	Feet from the	East/West line	County
Dedicated Acres	Joint or Infill	Consolidation Code	Order No.						

NO ALLOWABLE WILL BE ASSIGNED TO THIS COMPLETION UNTIL ALL INTERESTS HAVE BEEN CONSOLIDATED  
OR A NON-STANDARD UNIT HAS BEEN APPROVED BY THE DIVISION

<p>Facility Diagram</p>	<p><b>OPERATOR CERTIFICATION</b></p> <p>I hereby certify the the information contained hereto is true and complete to the best of my knowledge and belief.</p> <p><i>Aaron Dover</i> Signature Aaron Dover Printed Name Reservoir Engr Mgr Title 7/9/03 Date</p> <p><b>SURVEYOR CERTIFICATION</b></p> <p>I hereby certify that the well location shown on this plat was plotted from field notes of actual surveys made by me or under my supervision, and that the same is true and correct to the best of my belief.</p> <p>May 09, 2003</p> <p>Date Surveyed Signature of Surveyor Professional Surveyor RONALD J. EDSON 5/13/03 03.11.0502 Certificate No. RONALD J. EDSON 3239 CARY EDSON 12641</p>
-------------------------	--

Facility Diagram

DISTRICT I  
P.O. Box 1900, Hobbs, NM 88241-1900

State of New Mexico

Energy, Minerals and Natural Resources Department

Form C-102

Revised February 10, 1994

Submit to Appropriate District Office

State Lease - 4 Copies

Fee Lease - 3 Copies

DISTRICT II  
P.O. Drawer DD, Artesia, NM 88211-0719

OIL CONSERVATION DIVISION

P.O. Box 2088

Santa Fe, New Mexico 87504-2088

DISTRICT III  
1000 Rio Brazos Rd., Aztec, NM 87410

DISTRICT IV  
P.O. BOX 2088, SANTA FE, N.M. 87504-2088

WELL LOCATION AND ACREAGE DEDICATION PLAT

☐ AMENDED REPORT

API Number 30-025-23606	Pool Code 24170	Pool Name Eunice, San Andres South
Property Code 32079	Property Name LOU WORTHAM	Well Number 5
OGRID No. 215758	Operator Name PECOS PRODUCTION COMPANY	Elevation 3366'

Surface Location

UL or lot No. C	Section 11	Township 22-S	Range 37-E	Lot Idn	Feet from the 990'	North/South line North	Feet from the 1650'	East/West line West	County LEA
--------------------	---------------	------------------	---------------	---------	-----------------------	---------------------------	------------------------	------------------------	---------------

Bottom Hole Location If Different From Surface

UL or lot No.	Section	Township	Range	Lot Idn	Feet from the	North/South line	Feet from the	East/West line	County
---------------	---------	----------	-------	---------	---------------	------------------	---------------	----------------	--------

Dedicated Acres 80	Joint or Infill	Consolidation Code	Order No.
-----------------------	-----------------	--------------------	-----------

NO ALLOWABLE WILL BE ASSIGNED TO THIS COMPLETION UNTIL ALL INTERESTS HAVE BEEN CONSOLIDATED  
OR A NON-STANDARD UNIT HAS BEEN APPROVED BY THE DIVISION

					<b>OPERATOR CERTIFICATION</b>	
					<p>I hereby certify the the information contained herein is true and complete to the best of my knowledge and belief.</p> <p><i>William R. Huck</i> Signature</p> <p>William R. Huck Printed Name</p> <p>VP- Engr &amp; Operations Title</p> <p>2-2-04 Date</p>	
					<b>SURVEYOR CERTIFICATION</b>	
					<p>I hereby certify that the well location shown on this plat was plotted from field notes of actual surveys made by me or under my supervision and that the same is true and correct to the best of my belief.</p> <p>January 13, 2004</p> <p>Date Surveyed</p> <p>Signature &amp; Seal of Professional Surveyor <i>GARY EIDSON</i> GARY EIDSON 04110032</p> <p>Certificate No. GARY EIDSON 12641</p>	

DISTRICT I  
P.O. Box 1980, Hobbs, NM 88241-1980

State of New Mexico

Energy, Minerals and Natural Resources Department

Form C-102

Revised February 10, 1994

Submit to Appropriate District Office

State Lease - 4 Copies

Fee Lease - 3 Copies

DISTRICT II  
P.O. Drawer DD, Artesia, NM 88211-0719

OIL CONSERVATION DIVISION

P.O. Box 2088

Santa Fe, New Mexico 87504-2088

DISTRICT III  
1000 Rio Brazos Rd., Aztec, NM 87410

DISTRICT IV  
P.O. BOX 2088, SANTA FE, N.M. 87504-2088

WELL LOCATION AND ACREAGE DEDICATION PLAT

☐ AMENDED REPORT

API Number 30-025-23756	Pool Code 24170	Pool Name Eunice, San Andres South
Property Code 32079	Property Name LOU WORTHAM	Well Number 6
GRID No. 215758	Operator Name PECOS PRODUCTION COMPANY	Elevation 3370'

Surface Location

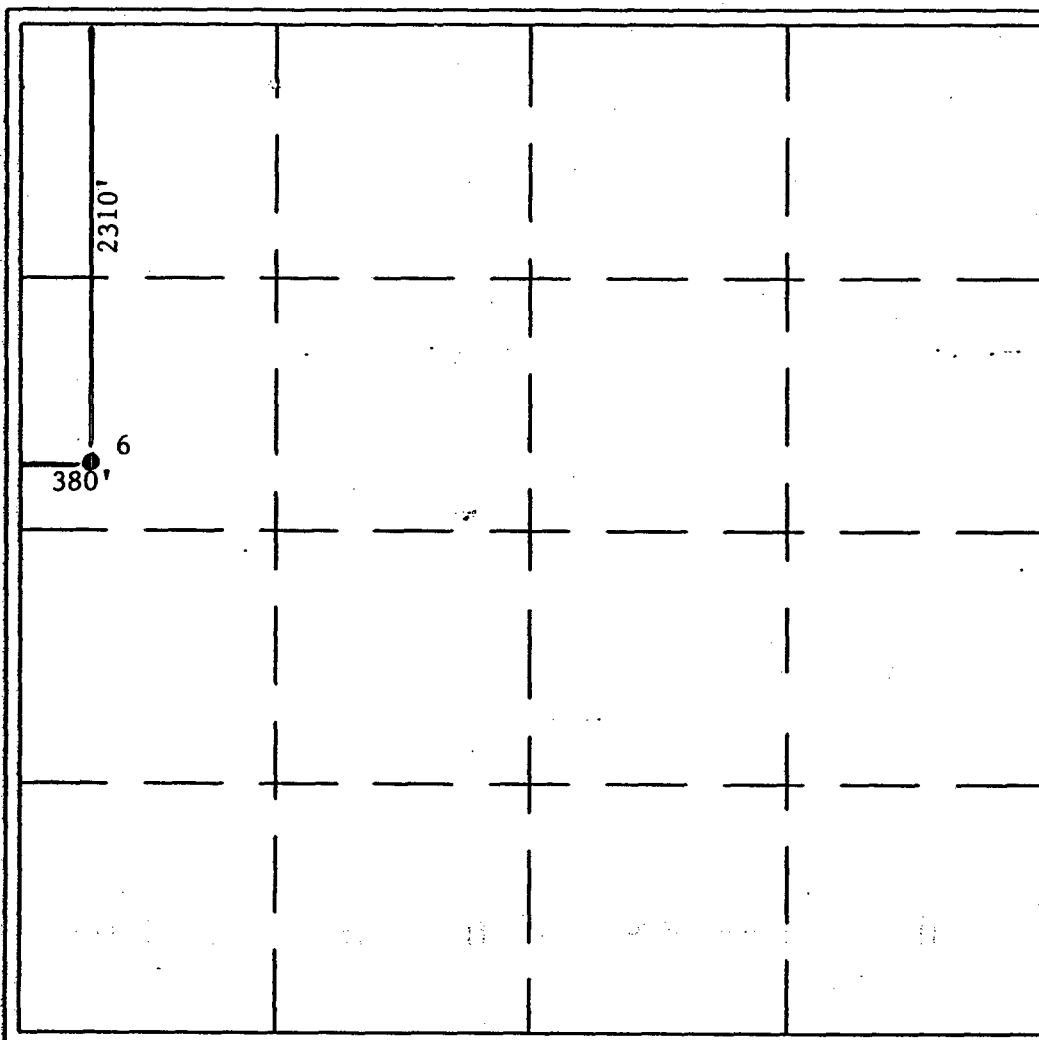


UL or lot No. E	Section 11	Township 22-S	Range 37-E	Lot Idn	Feet from the 2310'	North/South line North	Feet from the 380'	East/West line West	County LEA
--------------------	---------------	------------------	---------------	---------	------------------------	---------------------------	-----------------------	------------------------	---------------

Bottom Hole Location If Different From Surface

UL or lot No.	Section	Township	Range	Lot Idn	Feet from the	North/South line	Feet from the	East/West line	County
---------------	---------	----------	-------	---------	---------------	------------------	---------------	----------------	--------

Dedicated Acres 80	Joint or Infill	Consolidation Code	Order No.
-----------------------	-----------------	--------------------	-----------

NO ALLOWABLE WILL BE ASSIGNED TO THIS COMPLETION UNTIL ALL INTERESTS HAVE BEEN CONSOLIDATED  
OR A NON-STANDARD UNIT HAS BEEN APPROVED BY THE DIVISION

	<b>OPERATOR CERTIFICATION</b>  I hereby certify the the information contained herein is true and complete to the best of my knowledge and belief.   Signature William R. Huck Printed Name VP- Engr & Operations Title 2-2-04 Date	
	<b>SURVEYOR CERTIFICATION</b>  I hereby certify that the well location shown on this plat was plotted from field notes of actual surveys made by me or under my supervision, and that the same is true and correct to the best of my belief.  January 13, 2004 Date Surveyed Signature of Seal of Professional Surveyor  Certificate No. GARY-EDSON 12641	

DISTRICT I

P.O. Box 1888, Hobbs, NM 88241-1888

MAY 14 2003

State of New Mexico

Energy, Minerals and Natural Resources Department

Form C-102

Revised February 10, 1994

Submit to Appropriate District Office

State Lease - 4 Copies

Fee Lease - 3 Copies

DISTRICT II

P.O. Drawer 80, Artesia, NM 88211-8718

## OIL CONSERVATION DIVISION

P.O. Box 2088

Santa Fe, New Mexico 87504-2088

DISTRICT III

1000 Rio Brazos Rd., Artec, NM 87410

DISTRICT IV

P.O. Box 2088, Santa Fe, N.M. 87504-2088

## WELL LOCATION AND ACREAGE DEDICATION PLAT

☐ AMENDED REPORT

API Number <b>30-025-36329</b>	Pool Code <b>21470-2417D</b>	Pool Name <b>Eunice; San Andres, South</b>
Property Code <b>32079</b>	Property Name <b>LOU WORTHAM</b>	Well Number <b>7</b>
OGRID No. <b>215758</b>	Operator Name <b>PECOS PRODUCTION COMPANY</b>	Elevation <b>3365'</b>

## Surface Location

UL or lot No.	Section	Township	Range	Lot Idn	Feet from the	North/South line	Feet from the	East/West line	County
<b>E</b>	<b>11</b>	<b>22-S</b>	<b>37-E</b>		<b>1650'</b>	<b>NORTH</b>	<b>990'</b>	<b>WEST</b>	<b>LEA</b>

## Bottom Hole Location If Different From Surface

UL or lot No.	Section	Township	Range	Lot Idn	Feet from the	North/South line	Feet from the	East/West line	County

Dedicated Acres <b>80</b>	Joint or Infill	Consolidation Code	Order No.
------------------------------	-----------------	--------------------	-----------

NO ALLOWABLE WILL BE ASSIGNED TO THIS COMPLETION UNTIL ALL INTERESTS HAVE BEEN CONSOLIDATED  
OR A NON-STANDARD UNIT HAS BEEN APPROVED BY THE DIVISION

<p>Pecos Production Company</p> <p>1650'</p> <p>990'</p> <p>7</p> <p>Lou Wortham Lease</p> <p>GEODETIC COORDINATES WGS 84 LAT.= 32°24'32.83"N LONG.= 103°08'21.16"W</p>	<p><b>OPERATOR CERTIFICATION</b></p> <p>I hereby certify the the information contained herein is true and complete to the best of my knowledge and belief.</p> <p><i>Aaron Dover</i></p> <p>Signature <b>Aaron Dover</b></p> <p>Printed Name <b>Reservoir Engr Mgr</b></p> <p>Title <b>7/9/03</b></p> <p>Date</p> <p><b>SURVEYOR CERTIFICATION</b></p> <p>I hereby certify that the well location shown on this plat was plotted from field notes of actual surveys made by me or under my supervision, and that the same is true and correct to the best of my belief.</p> <p>May 09, 2003</p> <p>Date Surveyed <b>Professional Surveyor</b></p> <p><i>Ronald J. Edson</i></p> <p><b>RONALD J. EDSON</b></p> <p>5/13/03</p> <p>03.11.0502</p> <p>Certificate No. <b>RONALD J. EDSON 3239</b> <b>CARY EDSON 12641</b></p>
---	---

DISTRICT I  
P.O. Box 1880, Hobbs, NM 88241-1880

State of New Mexico

Energy, Minerals and Natural Resources Department

Form C-102

Revised February 10, 1994

DISTRICT II  
P.O. Drawer DD, Artesia, NM 88211-0719

OIL CONSERVATION DIVISION

Submit to Appropriate District Office  
State Lease - 4 Copies  
Fee Lease - 3 Copies

DISTRICT III  
1000 Rio Brazos Rd., Aztec, NM 87410

P.O. Box 2088  
Santa Fe, New Mexico 87504-2088

DISTRICT IV  
P.O. Box 2088, Santa Fe, N.M. 87504-2088

WELL LOCATION AND ACREAGE DEDICATION PLAT

☐ AMENDED REPORT

API Number <b>30-025-36330</b>	Pool Code <b>24170</b>	Pool Name <b>Eunice; San Andres, South</b>
Property Code <b>32079</b>	Property Name <b>LOU WORTHAM</b>	Well Number <b>8</b>
OGRID No. <b>215758</b>	Operator Name <b>PECOS PRODUCTION COMPANY</b>	Elevation <b>3370'</b>

Surface Location

UL or lot No. <b>D</b>	Section <b>11</b>	Township <b>22-S</b>	Range <b>37-E</b>	Lot Idn	Feet from the <b>330'</b>	North/South line <b>NORTH</b>	Feet from the <b>990'</b>	East/West line <b>WEST</b>	County <b>LEA</b>
---------------------------	----------------------	-------------------------	----------------------	---------	------------------------------	----------------------------------	------------------------------	-------------------------------	----------------------

Bottom Hole Location If Different From Surface

UL or lot No.	Section	Township	Range	Lot Idn	Feet from the	North/South line	Feet from the	East/West line	County
Dedicated Acres <b>80</b>	Joint or Infill	Consolidation Code	Order No.						

NO ALLOWABLE WILL BE ASSIGNED TO THIS COMPLETION UNTIL ALL INTERESTS HAVE BEEN CONSOLIDATED  
OR A NON-STANDARD UNIT HAS BEEN APPROVED BY THE DIVISION

Pecos Production Company		OPERATOR CERTIFICATION	
990' 330' 8		I hereby certify the the information contained herein is true and complete to the best of my knowledge and belief.	
		Signature <i>Aaron Dover</i>	
		Printed Name <b>Aaron Dover</b>	
		Title <b>Reservoir Engr Mgr</b>	
		Date <b>7/9/03</b>	
		Date	
Lou Wortham Lease		SURVEYOR CERTIFICATION	
GEODETC COORDINATES WGS 84 LAT.= 32°24'45.89"N LONG.= 103°08'21.20"W		I hereby certify that the well location shown on this plat was plotted from field notes of actual surveys made by me or under my supervision, and that the same is true and correct to the best of my belief.	
		Date Surveyed <b>May 09, 2003</b>	
		Signature <i>Ronald J. Edson</i>	
		Printed Name <b>RONALD J. EDSON</b>	
		Professional Surveyor <b>13230</b>	
		Certificate No. <b>RONALD J. EDSON 3230</b>	
		GARY EDSON 12641	

**DISTRICT I**

P.O. Box 1880, Hobbs, NM 88241-1880

**State of New Mexico**

Energy, Minerals and Natural Resources Department

Form C-102

**DISTRICT II**

P.O. Drawer 97, Artesia, NM 88211-0719

**OIL CONSERVATION DIVISION**

P.O. Box 2088

Santa Fe, New Mexico 87504-2088

Revised February 10, 1994  
Submit to Appropriate District Office  
State Lease - 4 Copies  
Fed Lease - 3 Copies**DISTRICT III**

1000 Elm Avenue Rd., Aztec, NM 87410

**DISTRICT IV**

P.O. Box 2800, Santa Fe, N.M. 87504-2800

**WELL LOCATION AND ACREAGE DEDICATION PLAT**☐ AMENDED REPORT

API Number 30-025 - 36536	Well Code 24170	Well Name Eunice, San Andres South
Property Code 32079	Property Name LOU WORTHAM	Well Number 9
GORID No. 215758	Operator Name PECOS PRODUCTION COMPANY	Elevation 3357'

**Surface Location**

UL or lot No.	Section	Township	Range	Lot No.	Feet from the	North/South line	Feet from the	East/West line	County
C	11	22-S	37-E		330	NORTH	2240	WEST	LEA

**Bottom Hole Location If Different From Surface**

UL or lot No.	Section	Township	Range	Lot No.	Feet from the	North/South line	Feet from the	East/West line	County

Dedicated Acres 80	Joint or Infill	Consolidation Code	Order No.
-----------------------	-----------------	--------------------	-----------

NO ALLOWABLE WILL BE ASSIGNED TO THIS COMPLETION UNTIL ALL INTERESTS HAVE BEEN CONSOLIDATED  
OR A NON-STANDARD UNIT HAS BEEN APPROVED BY THE DIVISION

<p>Pecos Production Company</p> <p>Lou Wortham Lease</p> <p><b>GEODETIC COORDINATES</b> NAD 27 NME Y = 515903.5 N X = 869906.4 E LAT. = 32°24'45.47"N LONG. = 103°08'04.94"W</p>	<p><b>OPERATOR CERTIFICATION</b></p> <p>I hereby certify the the information contained herein is true and complete to the best of my knowledge and belief.</p> <p><i>Dora Lara</i> Signature Dora Lara Printed Name Engr. Asst. Title 1-14-04 Date</p> <p><b>SURVEYOR CERTIFICATION</b></p> <p>I hereby certify that the well location shown on this plat was plotted from field notes of actual survey made by me or under my supervision and that the same is true and correct to the best of my belief.</p> <p>January 13, 2004</p> <p>Date Surveyed: _____ A.W.B. Signature: _____ Professional Surveyor NEW MEXICO 04.11.0032 Certified Professional</p>
--	---



**DISTRICT I**

P.O. Box 1900, Santa Fe, NM 87501-1900

**DISTRICT II**

P.O. Drawer 57, Arboles, NM 86311-0057

**DISTRICT III**

2000 Rio Grande Rd., Aztec, NM 87410

**DISTRICT IV**

P.O. Box 2088, Santa Fe, N.M. 87504-2088

**State of New Mexico**

Geology, Minerals and Natural Resources Department

**OIL CONSERVATION DIVISION**

P.O. Box 2088

Santa Fe, New Mexico 87504-2088

Form C-102

Revised February 16, 1994

Submit to Appropriate District Office

State Lease - 4 Copies

Fee Lease - 3 Copies

**WELL LOCATION AND ACREAGE DEDICATION PLAT**☐ AMENDED REPORT

API Number 30-025- <u>310536</u>	Pool Code 50350	Pool Name Penrose, Skelly Grayburg
Property Code 32079	Property Name <b>LOU WORTHAM</b>	Well Number 9
CORID No. 215758	Operator Name <b>PECOS PRODUCTION COMPANY</b>	Elevation 3357'

**Surface Location**

UL or lot No.	Section	Township	Range	Lot Mn	Feet from the	North/South line	Feet from the	East/West line	County
C	11	22-S	37-E		330	NORTH	2240	WEST	LEA

**Bottom Hole Location if Different From Surface**

UL or lot No.	Section	Township	Range	Lot Mn	Feet from the	North/South line	Feet from the	East/West line	County

Dedicated Acres 40	Joint or Infill	Consolidation Code	Order No.
-----------------------	-----------------	--------------------	-----------

**NO ALLOWABLE WILL BE ASSIGNED TO THIS COMPLETION UNTIL ALL INTERESTS HAVE BEEN CONSOLIDATED  
OR A NON-STANDARD UNIT HAS BEEN APPROVED BY THE DIVISION**

	<b>OPERATOR CERTIFICATION</b> I hereby certify that the information contained herein is true and complete to the best of my knowledge and belief.  <i>Dora Lara</i> Signature Dora Lara Printed Name Engr. Asst. Title 1-14-04 Date
	<b>SURVEYOR CERTIFICATION</b> I hereby certify that the well location shown on this plat was plotted from field notes of actual surveys made by me or under my supervision, and that the same is true and correct to the best of my belief.  January 13, 2004 Date Surveyed Signature: <i>Edson</i> Professional Surveyor NEW MEXICO 04.11.0032 Certificate No. 12241
	<b>GEODETIC COORDINATES</b> NAD 27 NME Y = 515903.5 N X = 869906.4 E LAT. = 32°24'45.47"N LONG. = 103°08'04.94"W
	Lou Wortham Lease

## DISTRICT I

P.O. Box 1080, Santa Fe, NM 87504-0800

## DISTRICT II

P.O. Drawer 60, Artesia, NM 88211-0060

## DISTRICT III

1000 Rio Grande St., Aztec, NM 87410

## DISTRICT IV

P.O. Box 2088, Santa Fe, N.M. 87504-2088

## State of New Mexico

Energy, Minerals and Natural Resources Department

## OIL CONSERVATION DIVISION

P.O. Box 2088

Santa Fe, New Mexico 87504-2088

Form C-102

Revised February 10, 1994

Submit to Appropriate District Office

State Lease - 4 Copies

Fee Lease - 3 Copies

## WELL LOCATION AND ACREAGE DEDICATION PLAT

☐ AMENDED REPORT

API Number 30-025 - <b>36537</b>	Pool Code 24170	Pool Name Eunice, San Andres South
Property Code 32079	Property Name <b>LOU WORTHAM</b>	Well Number 10
GORID No. 21578	Operator Name <b>PECOS PRODUCTION COMPANY</b>	Elevation 3354'

## Surface Location

UL or lot No.	Section	Township	Range	Lot 14a	Feet from the	North/South line	Feet from the	East/West line	County
F	11	22-S	37-E		1650	NORTH	2310	WEST	LEA

## Bottom Hole Location if Different From Surface

UL or lot No.	Section	Township	Range	Lot 14a	Feet from the	North/South line	Feet from the	East/West line	County

Dedicated Acres 80	Joint or Infill	Consolidation Code	Order No.
-----------------------	-----------------	--------------------	-----------

NO ALLOWABLE WILL BE ASSIGNED TO THIS COMPLETION UNTIL ALL INTERESTS HAVE BEEN CONSOLIDATED  
OR A NON-STANDARD UNIT HAS BEEN APPROVED BY THE DIVISION

<p>Pecos Production Company</p> <p>2310'</p> <p>1650'</p> <p>Lou Wortham Lease</p> <p><b>GEODETIC COORDINATES</b>  NAD 27 NME  Y = 514584.6 N  X = 869993.7 E  LAT. = 32°24'32.41" N  LONG. = 103°08'04.09" W</p>		<p><b>OPERATOR CERTIFICATION</b></p> <p>I hereby certify that the information contained herein is true and complete to the best of my knowledge and belief.</p> <p><i>Dora Lara</i>  Signature  Dora Lara  Printed Name  Engr. Asst.  Title  1-14-04  Date</p> <p><b>SURVEYOR CERTIFICATION</b></p> <p>I hereby certify that the well location shown on this plat was plotted from field notes of actual survey made by me or under my supervision, and that the same is true and correct to the best of my belief.</p> <p>January 12, 2004</p> <p>Date Surveyed  Signature: <i>G. EIDSON</i>  Printed Name: G. EIDSON  Professional Surveyor  NEW MEXICO  04-11-00344  Certified Professional Surveyor  12841</p>
---	--	--

## DISTRICT I

P.O. Box 1000, Elko, NM 85821-1000

## DISTRICT II

P.O. Drawer 82, Archa, NM 86211-0082

## DISTRICT III

1000 Rio Grande Rd., Arco, NM 87410

## DISTRICT IV

P.O. Box 2000, Santa Fe, N.M. 87504-2000

## State of New Mexico

Energy, Minerals and Natural Resources Department

## OIL CONSERVATION DIVISION

P.O. Box 2088

Santa Fe, New Mexico 87504-2088

Form C-102

Revised February 10, 1994

Submit to Appropriate District Office

State Lease - 4 Copies

Fee Lease - 2 Copies

## WELL LOCATION AND ACREAGE DEDICATION PLAT

☐ AMENDED REPORT

API Number 30-025- <b>36537</b>	Pool Code 50350	Pool Name Penrose, Skelly Grayburg
Property Code 32079	Property Name <b>LOU WORTHAM</b>	Well Number 10
GRID No. 215758	Operator Name <b>PECOS PRODUCTION COMPANY</b>	Elevation 3354'

## Surface Location

UL or lot No.	Section	Township	Range	Lot 14n	Feet from the	North/South line	Feet from the	East/West line	County
F	11	22-S	37-E		1650	NORTH	2310	WEST	LEA

## Bottom Hole Location if Different From Surface

UL or lot No.	Section	Township	Range	Lot 14n	Feet from the	North/South line	Feet from the	East/West line	County

Dedicated Acres	Joint or Infill	Consolidation Code	Order No.
40			

NO ALLOWABLE WILL BE ASSIGNED TO THIS COMPLETION UNTIL ALL INTERESTS HAVE BEEN CONSOLIDATED  
OR A NON-STANDARD UNIT HAS BEEN APPROVED BY THE DIVISION

<p>Pecos Production Company</p> <p>2310</p> <p>1650'</p> <p>Lou Wortham Lease</p> <p><b>GEODETIC COORDINATES</b> NAD 27 NME Y = 514584.6 N X = 869993.7 E LAT. = 32°24'32.41" N LONG. = 103°08'04.09" W</p>		<p><b>OPERATOR CERTIFICATION</b></p> <p>I hereby certify that the information contained herein is true and complete to the best of my knowledge and belief.</p> <p><i>Dora Lara</i> Signature Dora Lara Printed Name Engr. Asst. Title 1-14-04 Date</p> <p><b>SURVEYOR CERTIFICATION</b></p> <p>I hereby certify that the well location shown on this plat was plotted from field notes of actual survey made by me or under my supervision, and that the same is true and correct to the best of my belief.</p> <p>January 12, 2004</p> <p>Date Surveyed Signature: <i>E. EIDSON</i> Professional Surveyor NEW MEXICO 04-11-00346 12841</p>
---	--	--

DISTRICT I  
P.O. Box 1900, Hobbs, NM 88241-1900

State of New Mexico

Energy, Minerals and Natural Resources Department

Form C-102

Revised February 10, 1994

Submit to Appropriate District Office

State Lease - 4 Copies

Fee Lease - 3 Copies

DISTRICT II  
P.O. Drawer DD, Artesia, NM 88211-0719

OIL CONSERVATION DIVISION

P.O. Box 2088

Santa Fe, New Mexico 87504-2088

DISTRICT III  
1000 Rio Brazos Rd., Aztec, NM 87410

DISTRICT IV  
P.O. BOX 2088, SANTA FE, N.M. 87504-2088

WELL LOCATION AND ACREAGE DEDICATION PLAT

☐ AMENDED REPORT

API Number 30-025-28617	Pool Code 50350	Pool Name Penrose, Skelly Grayburg
Property Code 32079	Property Name LOU WORTHAM	Well Number 19
OGRID No. 215758	Operator Name PECOS PRODUCTION COMPANY	Elevation 3358'

Surface Location

UL or lot No. F	Section 11	Township 22-S	Range 37-E	Lot Idn	Feet from the 2150'	North/South line North	Feet from the 1980'	East/West line West	County LEA
--------------------	---------------	------------------	---------------	---------	------------------------	---------------------------	------------------------	------------------------	---------------

Bottom Hole Location If Different From Surface

UL or lot No.	Section	Township	Range	Lot Idn	Feet from the	North/South line	Feet from the	East/West line	County
---------------	---------	----------	-------	---------	---------------	------------------	---------------	----------------	--------

Dedicated Acres 40	Joint or Infill	Consolidation Code	Order No.
-----------------------	-----------------	--------------------	-----------

NO ALLOWABLE WILL BE ASSIGNED TO THIS COMPLETION UNTIL ALL INTERESTS HAVE BEEN CONSOLIDATED  
OR A NON-STANDARD UNIT HAS BEEN APPROVED BY THE DIVISION

						<b>OPERATOR CERTIFICATION</b>  I hereby certify the the information contained herein is true and complete to the best of my knowledge and belief.   Signature  William R. Huck Printed Name  VP- Engr & Operations Title  2-2-04 Date	
						<b>SURVEYOR CERTIFICATION</b>  I hereby certify that the well location shown on this plat was plotted from field notes of actual surveys made by me or under my supervision, and that the same is true and correct to the best of my belief.  January 13, 2004 Date Surveyed   Signature and Seal of Professional Surveyor   Certificate No. GARY EIDSON 12641	

## DISTRICT I

P.O. Box 1980, Hobbs, NM 88241-1980

## State of New Mexico

Energy, Minerals and Natural Resources Department

Form C-102

Revised February 10, 1994

Submit to Appropriate District Office

State Lease - 4 Copies

Fee Lease - 3 Copies

## DISTRICT II

P.O. Drawer DD, Artesia, NM 88211-0719

## OIL CONSERVATION DIVISION

P.O. Box 2088

Santa Fe, New Mexico 87504-2088

## DISTRICT III

1000 Rio Brazos Rd., Aztec, NM 87410

## DISTRICT IV

P.O. BOX 2088, SANTA FE, N.M. 87504-2088

## WELL LOCATION AND ACREAGE DEDICATION PLAT

☐ AMENDED REPORT

API Number 30-025-28617	Pool Code 50350	Pool Name Eunice, San Andres South
Property Code 24170	Property Name LOU WORTHAM	Well Number 19
OGRID No. 215758	Operator Name PECOS PRODUCTION COMPANY	Elevation 3358'

## Surface Location

UL or lot No.	Section	Township	Range	Lot Idn	Feet from the	North/South line	Feet from the	East/West line	County
F	11	22-S	37-E		2150'	North	1980'	West	LEA

## Bottom Hole Location If Different From Surface

UL or lot No.	Section	Township	Range	Lot Idn	Feet from the	North/South line	Feet from the	East/West line	County

Dedicated Acres	Joint or Infill	Consolidation Code	Order No.
80			

NO ALLOWABLE WILL BE ASSIGNED TO THIS COMPLETION UNTIL ALL INTERESTS HAVE BEEN CONSOLIDATED  
OR A NON-STANDARD UNIT HAS BEEN APPROVED BY THE DIVISION

	<b>OPERATOR CERTIFICATION</b>  I hereby certify the the information contained herein is true and complete to the best of my knowledge and belief.  <u>William R. Huck</u> Signature William R. Huck Printed Name VP- Engr & Operations Title 2-2-04 Date	
	<b>SURVEYOR CERTIFICATION</b>  I hereby certify that the well location shown on this plat was plotted from field notes of actual surveys made by me or under my supervision, and that the same is true and correct to the best of my belief.  January 13, 2004 Date Surveyed Signature of Seal of Professional Surveyor GARY EIDSON 04.11.0032 Certificate No. GARY EIDSON 12641	
	A.W.B. 1/14/04	
	12641	

## DISTRICT I

P.O. Box 1980, Hobbs, NM 88241-1980

## State of New Mexico

Energy, Minerals and Natural Resources Department

Form C-102

Revised February 10, 1994

Submit to Appropriate District Office

State Lease - 4 Copies

Fee Lease - 3 Copies

## DISTRICT II

P.O. Drawer DD, Artesia, NM 88211-0719

## OIL CONSERVATION DIVISION

P.O. Box 2088

Santa Fe, New Mexico 87504-2088

## DISTRICT III

1000 Rio Brazos Rd., Aztec, NM 87410

## DISTRICT IV

P.O. BOX 2088, SANTA FE, N.M. 87504-2088

## WELL LOCATION AND ACREAGE DEDICATION PLAT

☐ AMENDED REPORT

API Number 30-025-10216	Pool Code 24170	Pool Name Eunice, San Andres South
Property Code 32079	Property Name LOU WORTHAM	Well Number 20
OGRID No. 215758	Operator Name PECOS PRODUCTION COMPANY	Elevation 3378'

## Surface Location

UL or lot No.	Section	Township	Range	Lot Idn	Feet from the	North/South line	Feet from the	East/West line	County
D	11	22-S	37-E		660'	North	660'	West	LEA

## Bottom Hole Location If Different From Surface

UL or lot No.	Section	Township	Range	Lot Idn	Feet from the	North/South line	Feet from the	East/West line	County

Dedicated Acres	Joint or Infill	Consolidation Code	Order No.
80			

NO ALLOWABLE WILL BE ASSIGNED TO THIS COMPLETION UNTIL ALL INTERESTS HAVE BEEN CONSOLIDATED  
OR A NON-STANDARD UNIT HAS BEEN APPROVED BY THE DIVISION

	<b>OPERATOR CERTIFICATION</b> I hereby certify the the information contained herein is true and complete to the best of my knowledge and belief. _____ Signature William R. Huck Printed Name VP- Engr & Operations Title 2-2-04 Date	
	<b>SURVEYOR CERTIFICATION</b> I hereby certify that the well location shown on this plat was plotted from field notes of actual surveys made by me or under my supervision and that the same is true and correct to the best of my belief. _____ Date Surveyed January 13, 2004 Signature of Seal of Professional Surveyor _____ Date 04.11.0032 Certificate No. GARY EIDSON 12641	
	A.W.B. GARY EIDSON 04.11.0032 12641	
	12641	