

District I
1625 N. French Dr., Hobbs, NM 88240
District II
1301 W. Grand Avenue, Artesia, NM 88210
District III
1000 Rio Brazos Road, Aztec, NM 87410
District IV
1220 S. St. Francis Dr., Santa Fe, NM 87505

State of New Mexico
Energy Minerals and Natural Resources

Oil Conservation Division
1220 South St. Francis Dr.
Santa Fe, NM 87505

Rec'd NMOCD
6/5/09

Form C-141
Revised October 10, 2003

Submit 2 Copies to appropriate
District Office in accordance
with Rule 116 on back
side of form

Release Notification and Corrective Action

MLB 10223 56827

OPERATOR

☒ Initial Report ☐ Final Report

Name of Company	COG OPERATING LLC 229137	Contact	Kanicia Carrillo
Address	550 W. Texas, Suite 1300 Midland, TX 79701	Telephone No.	432-685-4332
Facility Name	RJ Unit #119	Facility Type	Injection Well
Surface Owner	Mineral Owner	Lease No.	30-015-03146

LOCATION OF RELEASE

Unit Letter	Section	Township	Range	Feet from the	North/South Line	Feet from the	East/West Line	County
O	27	17S	29E	660	South	1980	East	Eddy

Latitude _____ Longitude _____

NATURE OF RELEASE

Type of Release-Produced Water	Volume of Release-200bbbls	Volume Recovered- 150bbbls
Source of Release- Hole in 2" injection line	Date and Hour of Occurrence- 5/30/09- 12:00 pm	Date and Hour of Discovery 5/30/09-12:00pm
Was Immediate Notice Given? <input checked="" type="checkbox"/> Yes <input type="checkbox"/> No <input type="checkbox"/> Not Required	If YES, To Whom? Mike Bratcher NMOCD District 2	
By Whom? Kent Greenway	Date and Hour 6/1/09- 9:30 am	
Was a Watercourse Reached? <input type="checkbox"/> Yes <input checked="" type="checkbox"/> No	If YES, Volume Impacting the Watercourse.	

If a Watercourse was Impacted, Describe Fully.*




Describe Cause of Problem and Remedial Action Taken.*

Hole in a 2" steel injection line. Injection was shut in at this location and the line will be replaced

Describe Area Affected and Cleanup Action Taken.*

Approximately 50' X 100' area in pasture was affected. All liquid was vacuumed up. The area is being dug out to a 1' depth for testing. Tetra Tech will sample the spill site area to delineate any possible contamination from the release and we will present a remediation work plan to the NMOCD/BLM for your approval prior to any significant remediation work.

I hereby certify that the information given above is true and complete to the best of my knowledge and understand that pursuant to NMOCD rules and regulations all operators are required to report and/or file certain release notifications and perform corrective actions for releases which may endanger public health or the environment. The acceptance of a C-141 report by the NMOCD marked as "Final Report" does not relieve the operator of liability should their operations have failed to adequately investigate and remediate contamination that pose a threat to ground water, surface water, human health or the environment. In addition, NMOCD acceptance of a C-141 report does not relieve the operator of responsibility for compliance with any other federal, state, or local laws and/or regulations.

Signature: 		OIL CONSERVATION DIVISION	
Printed Name: Kanicia Carrillo		Approved by  SIGNED BY  AUG 11 2010	
Title: Regulatory Analyst		Approval Date:	Expiration Date:
E-mail Address: kcarrillo@conchoresources.com		Conditions of Approval:	
Date: 6/3/09 Phone: 432-685-4332		REMEDIAL per OCD Rules and Guidelines. SUBMIT REMEDIATION PROPOSAL BY: PROPOSAL REC'D	
		Attached <input type="checkbox"/>	

* Attach Additional Sheets If Necessary

MLB 10223 57148
p MLB 10223 57385

2RP-426