

OIL CONSERVATION COMMISSION

P. O. BOX 871

SANTA FE, NEW MEXICO

NWU-237

January 24, 1958

C

O

P

Y

Pan American Petroleum Corporation  
Box 829  
Roswell, New Mexico

Attention: Mr. C. L. Kelley

Gentlemen:

Reference is made to your letter of January 9, 1958, wherein you noted that Administrative Order NWU-237 was written for a non-standard gas proration unit in Section 20, Township 29 North, Range 10 West, whereas it should have been for a non-standard proration unit in Section 2, Township 29 North, 10 West. NWU-237 is hereby corrected to read Section 2.

Very truly yours,

A. L. PORTER, Jr.  
Secretary-Director

DSN:omg

cc: Oil Conservation Commission, Aztec  
U. S. Geological Survey, Farmington

## PAN AMERICAN PETROLEUM CORPORATION

MAIN OFFICE OCC  
1958 JAN 10 PM 1:24Roswell, New Mexico  
January 9, 1958

File: S-601-986.510.1

Subject: Application for Non-Standard  
Gas Proration Unit  
State Gas Unit "U" No. 1  
Aztec Pictured Cliffs Field

R- 899

829

New Mexico Oil Conservation Commission (3)  
P. O. Box 871  
Santa Fe, New Mexico

Attention: Mr. A. L. Porter, Jr.

Gentlemen:

Reference is to Pan American Petroleum Corporation's application for administrative approval of a non-standard gas proration unit consisting of 163.86 acres to be assigned to the subject well, which was dated November 27, 1958, and to the approval of this unit by Administrative Order NWU-237 dated December 29, 1957.

We have noted that in our original application, the well location was described as being in Section 20, T-29-N, R-10-W. A typographical error was made in our original application and the well location should have been described as in Section 2, T-29-N, R-10-W. The plat accompanying this application was correct and showed the well to be located in Section 2.

It is respectfully requested that Administrative Order NWU-237 be amended to reflect the approval of the non-standard gas proration unit located in Section 2, T-29-N, R-10-W.

Yours very truly,

PAN AMERICAN PETROLEUM CORPORATION

C. L. Kelley  
District Superintendent

## PAN AMERICAN PETROLEUM CORPORATION

Roswell, New Mexico  
January 9, 1958

File: S-601-986.510.1

Subject: Application for Non-Standard  
Gas Proration Unit  
State Gas Unit "U" No. 1  
Aztec Pictured Cliffs Field

New Mexico Oil Conservation Commission (3)  
P. O. Box 871  
Santa Fe, New Mexico

Attention: Mr. A. L. Porter, Jr.

Gentlemen:


Reference is to Pan American Petroleum Corporation's application for administrative approval of a non-standard gas proration unit consisting of 163.86 acres to be assigned to the subject well, which was dated November 27, 1958, and to the approval of this unit by Administrative Order NWU-237 dated December 29, 1957.

We have noted that in our original application, the well location was described as being in Section 20, T-29-N, R-10-W. A typographical error was made in our original application and the well location should have been described as in Section 2, T-29-N, R-10-W. The plat accompanying this application was correct and showed the well to be located in Section 2.

It is respectfully requested that Administrative Order NWU-237 be amended to reflect the approval of the non-standard gas proration unit located in Section 2, T-29-N, R-10-W.

Yours very truly,

PAN AMERICAN PETROLEUM CORPORATION

  
C. L. Kelley  
District Superintendent

COPY

## PAN AMERICAN PETROLEUM CORPORATION

Roswell, New Mexico  
January 9, 1958

File: S-601-986.510.1

Subject: Application for Non-Standard  
Gas Proration Unit  
State Gas Unit "U" No. 1  
Aztec Pictured Cliffs Field

New Mexico Oil Conservation Commission (3)  
P. O. Box 871  
Santa Fe, New Mexico

Attention: Mr. A. L. Porter, Jr.

Gentlemen:

Reference is to Pan American Petroleum Corporation's application for administrative approval of a non-standard gas proration unit consisting of 163.86 acres to be assigned to the subject well, which was dated November 27, 1958, and to the approval of this unit by Administrative Order NWU-237 dated December 29, 1957.

We have noted that in our original application, the well location was described as being in Section 20, T-29-N, R-10-W. A typographical error was made in our original application and the well location should have been described as in Section 2, T-29-N, R-10-W. The plat accompanying this application was correct and showed the well to be located in Section 2.

It is respectfully requested that Administrative Order NWU-237 be amended to reflect the approval of the non-standard gas proration unit located in Section 2, T-29-N, R-10-W.

Yours very truly,

PAN AMERICAN PETROLEUM CORPORATION

  
C. L. Kelley  
District Superintendent

COPY

MAIN OFFICE OCC

1957 DEC 4

QUILMAN, B. DAVIS

SECRETARY AND GENERAL ATTORNEY

AZTEC OIL & GAS COMPANY

920 MERCANTILE SECURITIES BUILDING

DALLAS 1, TEXAS

December 2, 1957

NW 237


New Mexico Oil Conservation Commission  
P. O. Box 871  
Santa Fe, New Mexico

Gentlemen:

Pan American Petroleum Corporation has delivered to us a copy of their application to the Commission for administrative approval of a non-standard gas proration unit consisting of the NE $\frac{1}{4}$  of Section 20, Township 29 North, Range 10 West, on which their State Gas Unit "U" No. 1 well is located.

Aztec Oil & Gas Company, as an offset operator, has no objection to the proposed non-standard proration unit.

Yours very truly,



QBD:NL

cc - Pan American Petroleum Corp.

*make file*  
**PAN AMERICAN PETROLEUM CORPORATION**

MAIN OFFICE, OCC

Roswell, New Mexico

November 27, 1957

1957 NOV 29

AM 8:30

File: S-180-986.510.1 x 400.1

*NWU 237  
due 12-29*

Subject: Application for Non-Standard  
Gas Proration Unit, State Gas  
Unit "U" No. 1, Aztec Pictured  
Cliffs Field

New Mexico Oil Conservation Commission (3)  
P. O. Box 871  
Santa Fe, New Mexico

Gentlemen:

Pan American Petroleum Corporation respectfully requests administrative approval under provisions of Order R-614, dated April 20, 1955, of a non-standard gas proration unit in the Aztec Pictured Cliffs Gas Pool. This unit is comprised by the NE/4 of Section 20, T-29-N, R-10-W, and will be dedicated to our State Gas Unit "U" No. 1, located 1695' from the north line and 1075' from the east line of the above described section. While this unit is not in the now described horizontal limits of the Aztec Pictured Cliffs Pool, it is immediately adjacent thereto and would be considered part of that pool under provisions of Order R-565. In support of this application we state the following:

1. Due to a variation in legal sub-division of the United States Public Land Survey the non-standard unit will consist of 163.86 acres.
2. The non-standard gas proration unit consists of contiguous quarter-quarter sections.
3. The non-standard gas proration unit lies wholly within a single governmental section.
4. The entire non-standard gas proration unit may reasonably be presumed to be productive of gas. State Gas Unit "U" No. 1 was completed November 4, 1957 as a shut-in gas well potentialing 582 MCF of gas per day.

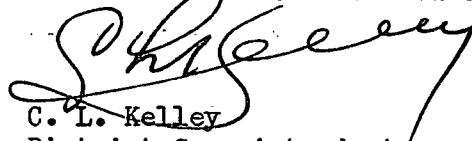
New Mexico Oil Conservation - 2 -  
Commission  
File: S-180-986.510.1 x 400.1

November 27, 1957

5. By copy of this application, all offset operators as shown on the attached plat and mailing list have been notified by registered mail.

Yours very truly,

PAN AMERICAN PETROLEUM CORPORATION

  
C. L. Kelley  
District Superintendent

Attachments

El Paso Natural Gas Company  
Bassett Tower  
El Paso, Texas

Astec Oil and Gas Company  
920 Mercantile Securities Building  
Dallas 1, Texas

The Texas Company  
P. O. Box 1720  
Fort Worth 1, Texas

Frank A. Schultz, et al  
8th Floor Corrigan Building  
Dallas 1, Texas



PAN AMERICAN PETROLEUM CORPORATION

MAIN OFFICE OCC

Roswell, New Mexico  
November 27, 1957

1957 NOV 29 AM 8:30

File: S-180-986.510.1 x 400.1

Subject: Application for Non-Standard  
Gas Proration Unit, State Gas  
Unit "U" No. 1, Aztec Pictured  
Cliffs Field

New Mexico Oil Conservation Commission (3)  
P. O. Box 871  
Santa Fe, New Mexico

Gentlemen:

Pan American Petroleum Corporation respectfully requests administrative approval under provisions of Order R-614, dated April 20, 1955, of a non-standard gas proration unit in the Aztec Pictured Cliffs Gas Pool. This unit is comprised by the NE/4 of Section 20, T-29-N, R-10-W, and will be dedicated to our State Gas Unit "U" No. 1, located 1695' from the north line and 1075' from the east line of the above described section. While this unit is not in the now described horizontal limits of the Aztec Pictured Cliffs Pool, it is immediately adjacent thereto and would be considered part of that pool under provisions of Order R-565. In support of this application we state the following:

1. Due to a variation in legal sub-division of the United States Public Land Survey the non-standard unit will consist of 163.86 acres.
2. The non-standard gas proration unit consists of contiguous quarter-quarter sections.
3. The non-standard gas proration unit lies wholly within a single governmental section.
4. The entire non-standard gas proration unit may reasonably be presumed to be productive of gas. State Gas Unit "U" No. 1 was completed November 4, 1957 as a shut-in gas well potentialing 582 MCF of gas per day.

COPY

## PAN AMERICAN PETROLEUM CORPORATION

Roswell, New Mexico  
November 27, 1957

File: S-180-986.510.1 x 400.1

Subject: Application for Non-Standard  
Gas Proration Unit, State Gas  
Unit "U" No. 1, Aztec Pictured  
Cliffs Field

New Mexico Oil Conservation Commission (3)  
P. O. Box 871  
Santa Fe, New Mexico

Gentlemen:

Pan American Petroleum Corporation respectfully requests administrative approval under provisions of Order R-614, dated April 20, 1955, of a non-standard gas proration unit in the Aztec Pictured Cliffs Gas Pool. This unit is comprised by the NE/4 of Section 20, T-29-N, R-10-W, and will be dedicated to our State Gas Unit "U" No. 1, located 1695' from the north line and 1075' from the east line of the above described section. While this unit is not in the now described horizontal limits of the Aztec Pictured Cliffs Pool, it is immediately adjacent thereto and would be considered part of that pool under provisions of Order R-565. In support of this application we state the following:

1. Due to a variation in legal sub-division of the United States Public Land Survey the non-standard unit will consist of 163.86 acres.
2. The non-standard gas proration unit consists of contiguous quarter-quarter sections.
3. The non-standard gas proration unit lies wholly within a single governmental section.
4. The entire non-standard gas proration unit may reasonably be presumed to be productive of gas. State Gas Unit "U" No. 1 was completed November 4, 1957 as a shut-in gas well potentialing 582 MCF of gas per day.

COPY

November 27, 1957

New Mexico Oil Conservation - 2 -  
Commission  
File: S-180-986.510.1 x 400.1

5. By copy of this application, all offset operators as shown on the attached plat and mailing list have been notified by registered mail.

Yours very truly,

PAN AMERICAN PETROLEUM CORPORATION

  
C. L. Kelley  
District Superintendent

Attachments

New Mexico Oil Conservation - 2 -  
Commission  
File: S-180-986.510.1 x 400.1

November 27, 1957

5. By copy of this application, all offset operators as shown on the attached plat and mailing list have been notified by registered mail.

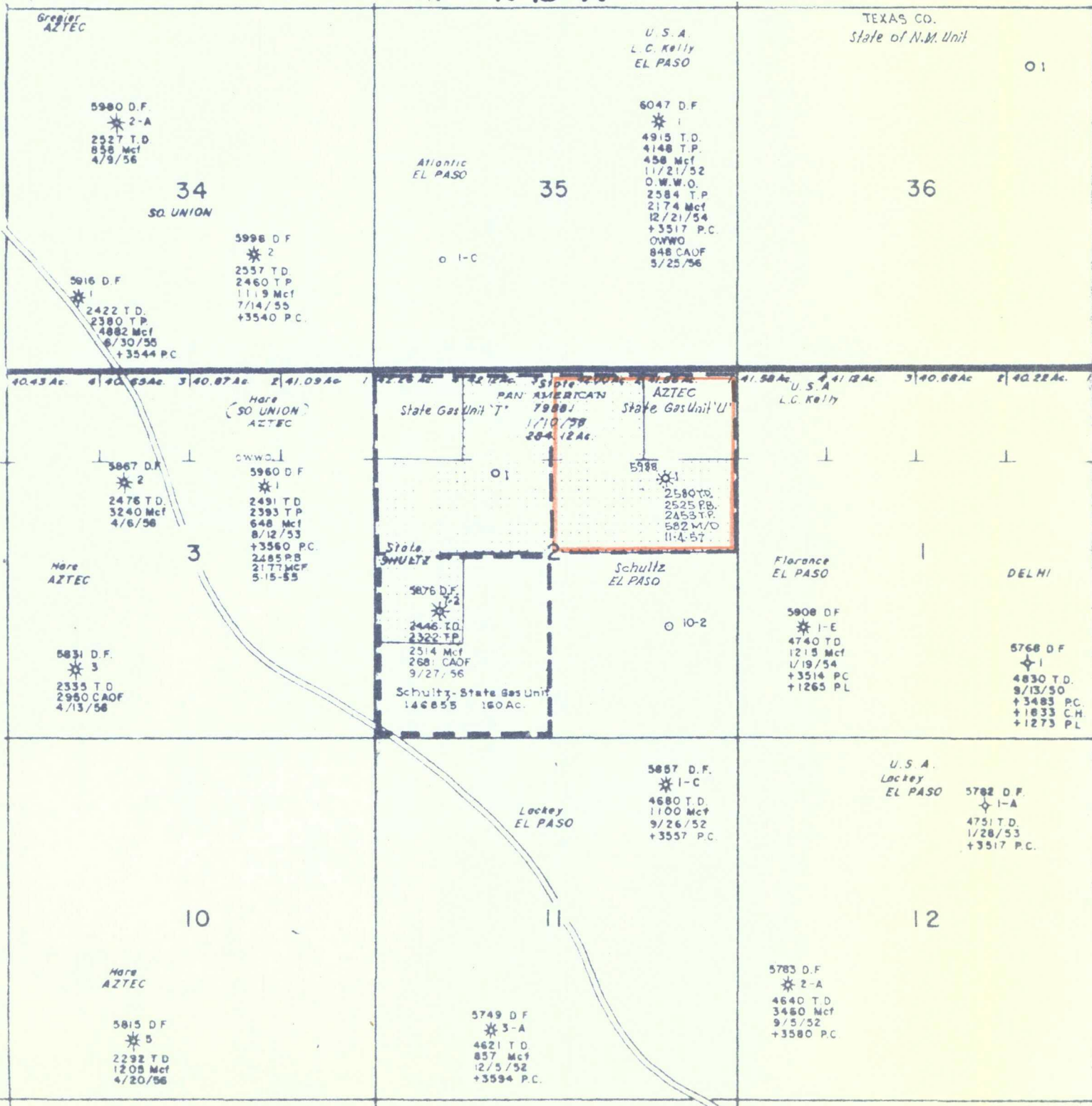
Yours very truly,

PAN AMERICAN PETROLEUM CORPORATION

  
C. L. Kelley  
District Superintendent

Attachments

R-10-W



T 30 N

T 29 N

PORTION OF AZTEC P.C. FIELD  
EXHIBIT 1



