



SKELLY OIL COMPANY

TULSA 2, OKLAHOMA

PRODUCTION DEPARTMENT
C. L. BLACKSHER, VICE PRESIDENT
W. P. WHITMORE, GENERAL MANAGER

May 10, 1961

File: Marshall "A" Well No. 6
Blanco-Mesa Verde Pool

New Mexico Oil Conservation Commission
P. O. Box 871
Santa Fe, New Mexico

Attention: Mr. A. L. Porter, Jr.

Gentlemen:

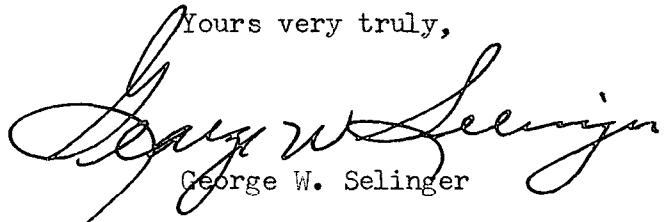
We are presently drilling our Marshall "A" Well No. 6, which is located 990 feet from the north line and 990 feet from the east line of Section 14-27N-9W, San Juan County, New Mexico. This well is to be completed as a Mesa Verde gas well and it is located within one mile of the Blanco-Mesa Verde Gas Pool which has standard proration units of 320 acres.

The proration unit assigned to this well, as indicated on the attached copy of Form C-128, is the north-half of Section 14, which contains 312.13 acres.

Since this is a non-standard unit, request is made for administrative approval, in accordance with Order No. R-1670, Rule 5 (B), to assign 312.13 acres to our Marshall "A" Well No. 6. This unit consists of less acreage than a standard proration unit due to a variation in legal subdivision of the U. S. Public Lands Survey. This proration unit may reasonably be presumed to be productive of gas from the Mesa Verde formation.

We are attaching a plat of this area which shows that Skelly Oil Company owns all the acreage offsetting the north-half of Section 14.

Yours very truly,



George W. Selinger

NPM:br
Attach.


cc-Mr. H. E. Aab

SAN JUAN COUNTY NEW MEXICO

5

R-9-W

R-8-W 4-II-6I



Scale 2" = 1 Mile

NEW MEXICO OIL CONSERVATION COMMISSION

Well Location and Acreage Dedication Plat

Section A.

Date April 27, 1961

Operator SKELLY OIL COMPANY Lease MARSHALL
 Well No. A-6 Unit Letter A Section 14 Township 27 NORTH Range 9 WEST NMPM
 Located 990 Feet From the NORTH Line, 990 Feet From the EAST Line
 County SAN JUAN G. L. Elevation 6039.0 Dedicated Acreage 312.13 Acres
 Name of Producing Formation ~~XXXXXXXX~~ Mesa Verde Pool Blanco Mesa Verde

1. Is the Operator the only owner in the dedicated acreage outlined on the plat below?
 Yes ✓ No _____
2. If the answer to question one is "no", have the interests of all the owners been consolidated by communitization agreement or otherwise? Yes _____ No _____. If answer is "yes", Type of Consolidation.
3. If the answer to question two is "no", list all the owners and their respective interests below:

Owner

Land Description

Section B.

This is to certify that the information in Section A above is true and complete to the best of my knowledge and belief.

Skelly Oil Company

(Operator)

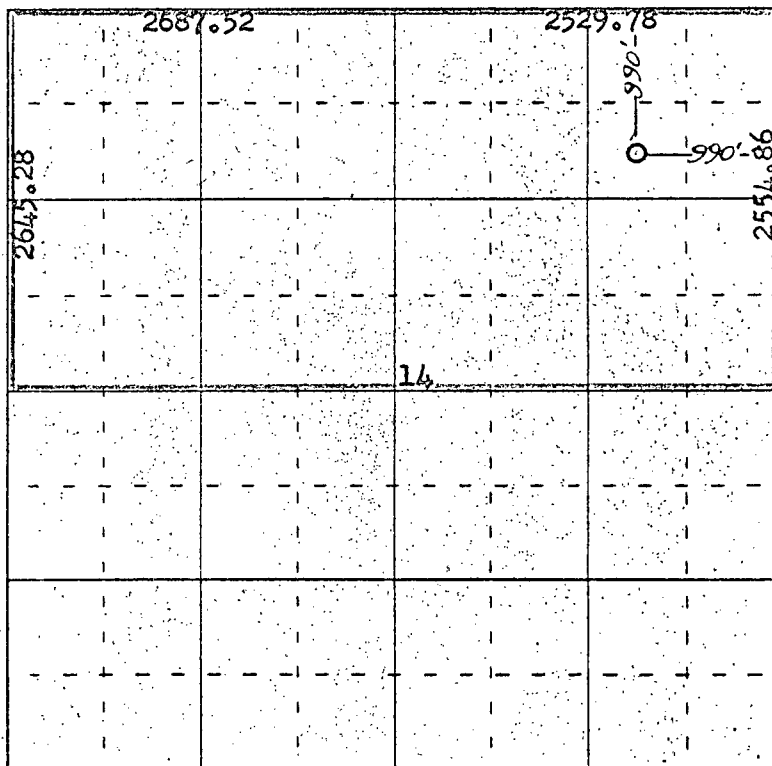
(Representative)

(Address)

Farmington, N.M.Farmington,New Mexico

Ref: GLO plat dated 10 May 1949

Note: All distances must be from outer boundaries of section.



0 330 660 990 1320 1650 1980 2310 2640 2000 1500 1000 500 0

Scale 4 inches equal 1 mile

This is to certify that the above plat was prepared from field notes of actual surveys made by me or under my supervision and that the same are true and correct to the best of my knowledge and belief.

Date Surveyed 22 April 1961

James P. Leese
 Registered Professional Engineer and/or Land Surveyor
 James P. Leese N. Mex. Reg. No. 1463

San Juan Engineering Company

Farmington, New Mexico

