



MAIN OFFICE OCC

TENNECO OIL COMPANY • P. O. BOX 1714 • 835 SECOND AVENUE • DURANGO, COLORADO

1962 JAN 12 PM 1:33

January 11, 1962

OK

NWO 449  
30 days  
CTB 78  
w/ NWO  
Done Feb 12

New Mexico Oil Conservation Commission  
P. O. Box 871  
Santa Fe, New Mexico

Gentlemen:

Tenneco Oil Company requests administrative approval of the following:

1. The establishment of a 91.50-acre proration unit in the Cha Cha Gallup pool to be dedicated to the Callow "C" Oil Unit No. 1. This unit is to consist of 80 acres, being the E/2 NW/4 Section 31, T. 29 N., R. 13 W., operated by Tenneco plus 11.5 acres, being the W/2 NW/4 Section 31, T. 29 N., R. 13 W., operated by Elliott, Inc. Tenneco Oil Company has drilled and completed a well located 810' FNL and 890' FWL Section 31, T. 29 N., R. 13 W., which was drilled as Tenneco's USA Glenn H. Callow "B" No. 4. This well will be re-named the Callow Oil Unit "C" No. 1 upon approval of this request. The communitization of the above acreage has been approved by the USGS contingent upon the approval of the non-standard proration unit by the NMOCC.

Unit  
NWO  
Jan.

2. Exception from Rule 309-A for the purpose of commingling production from this well with production from Tenneco's Callow "B" lease as shown on the attached plats. Also attached is a schematic diagram showing facilities for metering and storage of production from this well. The equipment to be used is as follows:

CTB

- a. Separator, 30" x 10', 125 psi, vertical oil and gas separator
- b. Strainer, Fisher 2" type 260-C
- c. Meter, 1-1/2", 150 psi, Pittsburgh crude oil meter

**TENNECO OIL COMPANY**

New Mexico Oil Conservation Commission  
Page Two  
January 11, 1962

The Commission has previously approved a similar proration unit and exception from Rule 309-A regarding Tenneco's Callow "B" Oil Unit No. 1 located in the SW/4 Section 31, T. 29 N., R. 13 W.

Yours very truly,

TENNECO OIL COMPANY

A handwritten signature in cursive script, appearing to read "L. B. Plumb", written over a horizontal line.

L. B. Plumb

District Production Superintendent

LBP:bjo

cc: New Mexico Oil Conservation Commission  
Aztec, New Mexico

R 14 W

R 13 W

NAVAJO

6.02 Ac

5.88 Ac

5.62 Ac

5.38 Ac

5.12 Ac

29  
TD 5624'

U.S.A. - SF - 079065

Tenneco 7/8  
Big Chief Drilg. Co. 1/8

NM-217  
H.B.P.  
2040 Ac.

"C" Unit

3B

31

"B" Unit

TD 5711'

2B

TD 5650'

Elliott, Inc  
9-30-61  
U.S.A. - NM  
06093

Pan American  
H.B.P.

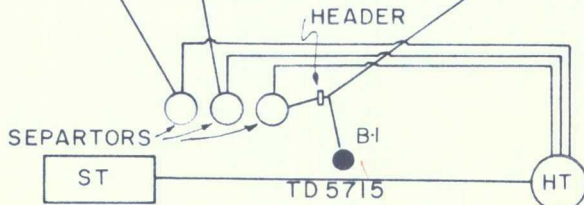
State - E-331-19

Texaco

TD 5745'

State - E-9230

State



U.S.A - SF - 078931-B

Pan American Petr.  
H.B.P.

29.86 Ac

29.88 Ac

29.88 Ac

29.90 Ac

8

2  
TD 5810'


T  
28  
N

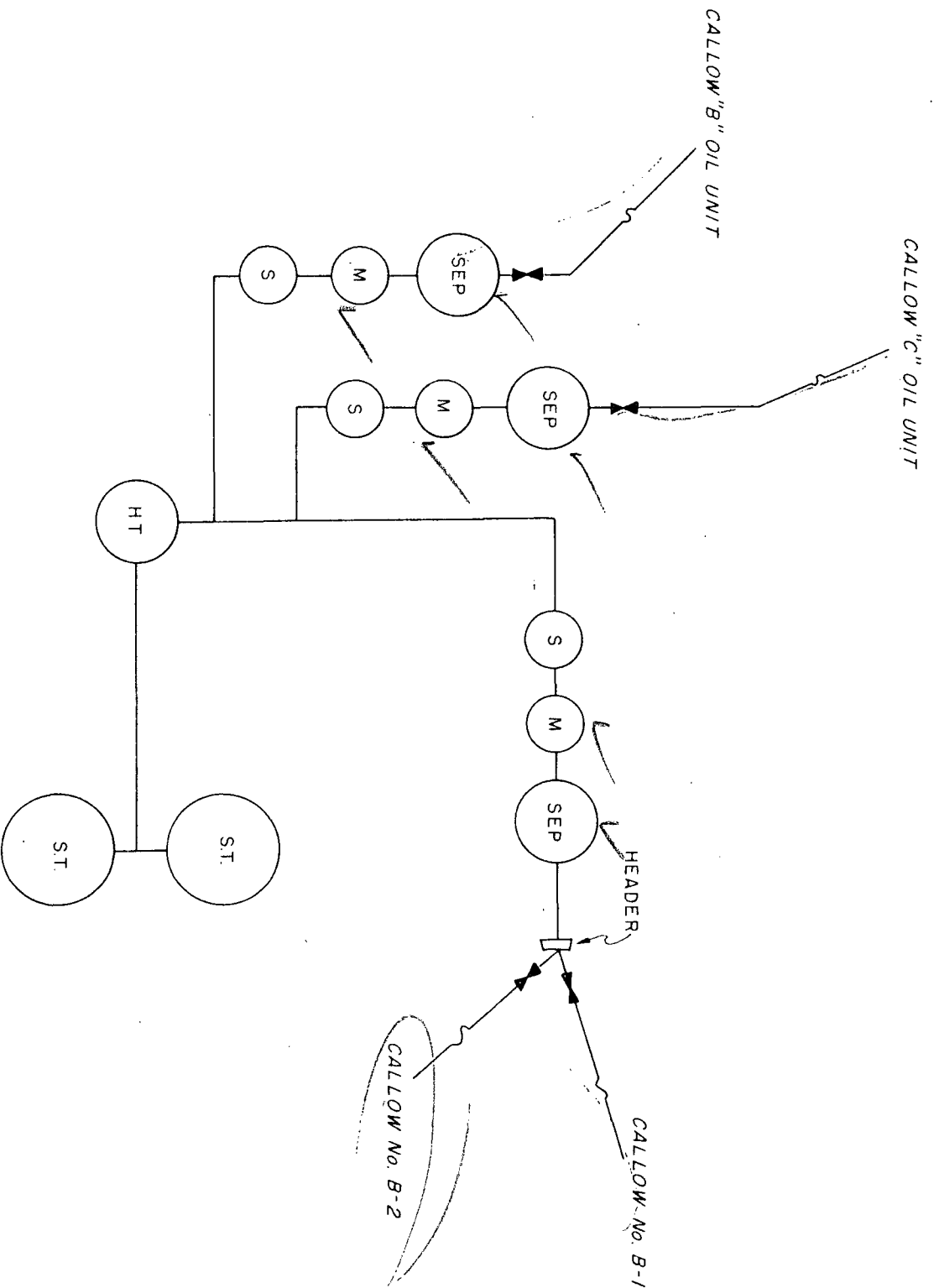
TENNECO OIL COMPANY  
SUBSIDIARY OF TENNECO CORPORATION

CALLOW "B" LEASE  
SAN JUAN CO., NEW MEXICO

FLOW DIAGRAM

SCALE IN FEET





SCHEMATIC DIAGRAM OF U.S.A.-GLEN H. CALLOW "B" LEASE