

Consolidated Oil & Gas, Inc.

MAIN OFFICE OCC

PM 1:21

Executive Offices

4150 EAST MEXICO AVENUE
DENVER, COLORADO 80222
PHONE: 757-5441

July 6, 1964

Mr. A. L. Porter
Oil Conservation Commission
State of New Mexico
P. O. Box 2088
Santa Fe, New Mexico

Dear Mr. Porter:

Consolidated Oil & Gas, Inc., as an offset operator, has no objection to Mobil Oil Company's proposed non-standard unit, the Jicarilla No. B-7 located in the southwest quarter of Section 18, Township 26 North, Range 3 West, Rio Arriba County, New Mexico.

Yours very truly,

CONSOLIDATED OIL & GAS, INC.

W. H. Williams, Chief Engineer

pt

cc: Mr. R. L. Pedersen
Mobil Oil Company

SOUTHERN UNION PRODUCTION COMPANY

FIDELITY UNION TOWER
DALLAS, TEXAS 75201

MAIN OFFICE OCC

L. S. MUENNINK
MANAGER
EXPLORATION

1964 JUL 6 AM 7:43

June 30, 1964

Case file

New Mexico Oil Conservation Commission
P. O. Box 2088
Santa Fe, New Mexico

Gentlemen:

This is in reference to Mobil Oil Company's application for a non-standard unit for their Jicarilla B-7 well, Tapacito Pictured Cliffs Field, located in the SW/4 of Section 18, T-26N, R-3W, Rio Arriba County, New Mexico.

As offset operator, Southern Union Production Company has no objections to this non-standard unit.

Very truly yours,

SOUTHERN UNION PRODUCTION COMPANY

L. S. Muennink

LSM:t

cc: Mr. Reynold L. Pedersen
Mobil Oil Company
10737 So. Shoemaker Road
Santa Fe Springs, California



Mobil Oil Company

A Division of Socony Mobil Oil Company, Inc.

10737 SO. SHOEMAKER ROAD, SANTA FE SPRINGS, CALIF.

MAIN OFFICE OCC

1964 JUN 25 AM 7:43

June 22, 1964

Mr. A.L. Porter, Jr.
Secretary and Director
New Mexico Oil Conservation Commission
P.O. Box 2088
Santa Fe, New Mexico

Dear Sir:

Mobil hereby requests approval for completion of our proposed Jicarilla #B-7 Tapacito Pictured Cliffs well, located in the Southwest quarter of Section 18, Township 26 North, Range 3 West, Rio Arriba County, New Mexico. This approval is requested under order R-1670, Exception Rule 5-B.

Thank you for your cooperation.

Very truly yours,


Reynold L. Pedersen
Production Engineer

RLP/cm

cc: New Mexico Oil Cons.Comm., Aztec, New Mexico
W.H. Williams, Consolidated Oil & Gas
L.S. Muennink, Southern Union Prod. Co. — oh

NW 1/4 - 508
30 days
SW 1/4 Sec 18 - 196.6 ac.
Due 7/29

June 22, 1964

Mr. W.H. Williams, Chief Engineer
Consolidated Oil & Gas, Inc.
4150 East Mexico Avenue
Denver 2, Colorado

Mr. L.S. Muennink, Supt. of Production
Southern Union Production Company
P.O. Box 808
Farmington, New Mexico

Gentlemen:

Enclosed is a copy of our Application for Non-Standard Unit Approval for Mobil's Proposed Jicarilla #B-7 Tapacito Pictured Cliffs well located in the southwest quarter of Section 18, Township 26 North, Range 3 West, Rio Arriba County, New Mexico.

If, as offset operators, you have no objection to this non-standard unit, please so advise the New Mexico Oil & Gas Conservation Commission. A copy of your letter to the Commission directed to the undersigned would be appreciated.

May I take this opportunity to thank you for your cooperation in this matter.

Very truly yours,



Reynold L. Pedersen
Production Engineer

RLP/cm
Encl.

cc: NMOCC - Santa Fe (2)
NMOCC - Aztec (2)

XERO COPY

XERO COPY

XERO COPY

XERO COPY

NUMBER OF COPIES RECEIVED	
DISTRIBUTION	
SANTA FE	
FILE	
U.S.G.S.	
LAND OFFICE	
TRANSPORTER	OIL
	GAS
PRODUCTION OFFICE	
OPERATOR	

NEW MEXICO OIL CONSERVATION COMMISSION
WELL LOCATION AND ACREAGE DEDICATION PLAT
SEE INSTRUCTIONS FOR COMPLETING THIS FORM ON THE REVERSE SIDE

FORM C-128
Revised 5/1/57

SECTION A

Operator Socony Mobil Oil Company, Inc.		Lease Jicarilla "B"		Well No. 7
Unit Letter M	Section 18	Township 26N	Range 3W	County Rio Arriba
Actual Footage Location of Well: 790 feet from the South line and 790 feet from the West line				
Ground Level Elev. 6953	Producing Formation Pictured Cliffs	Pool Tapacito	Dedicated Acreage: 146.6 Acres	

1. Is the Operator the only owner in the dedicated acreage outlined on the plat below? YES ☒ NO ____ . ("Owner" means the person who has the right to drill into and to produce from any pool and to appropriate the production either for himself or for himself and another. (65-3-29 (e) NMSA 1935 Comp.)
2. If the answer to question one is "no," have the interests of all the owners been consolidated by communitization agreement or otherwise? YES ____ NO ____ . If answer is "yes," Type of Consolidation ____
3. If the answer to question two is "no," list all the owners and their respective interests below:

Owner	Land Description

SECTION B

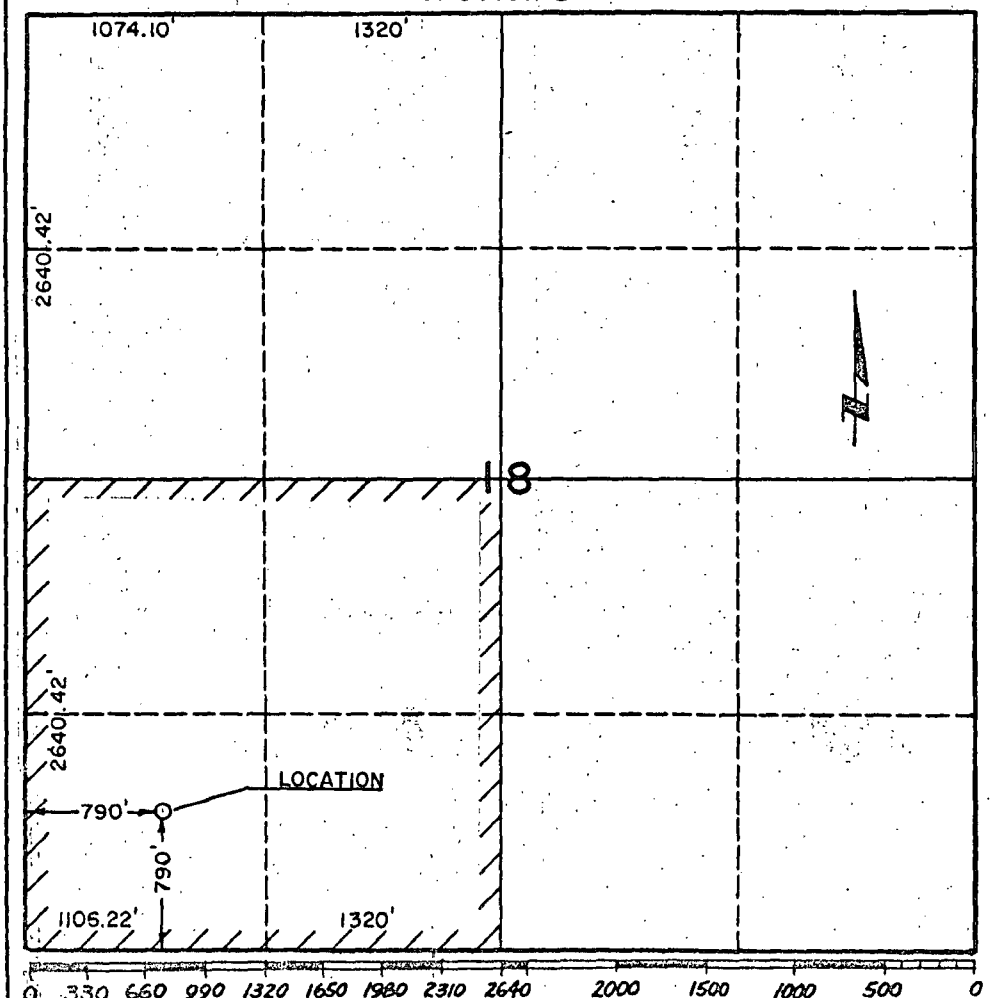
CERTIFICATION

I hereby certify that the information in SECTION A above is true and complete to the best of my knowledge and belief.

F. M. Burbach
Name
F. M. Burbach
Position
Dist. Engineer
Company
Socony Mobil Oil Co., Inc.
Date
June 3, 1964

I hereby certify that the well location shown on the plat in SECTION B was plotted from field notes of actual surveys made by me or under my supervision, and that the same is true and correct to the best of my knowledge and belief.

Date Surveyed
May 22, 1964
Registered Professional Engineer
and/or Land Surveyor
R. L. Pedersen
R. L. Pedersen
Certificate No.
LS 3330



STATE OF NEW MEXICO
OIL CONSERVATION COMMISSION
1000 Rio Brazos Road
Aztec, New Mexico 87410

March 18, 1974

El Paso Natural Gas Company
Box 990
Farmington, New Mexico 87401

Attention: John Ahlm

SUBJECT: NON-STANDARD GAS PRORATION UNIT CONSISTING OF 157.10 ACRES
IN THE Undes. Chacra GAS POOL DESCRIBED AS
FOLLOWS:

TOWNSHIP 29 NORTH, RANGE 10 WEST, NMPM


SECTION: 12


SE/Quarter

By authority granted me by Rule 5(B) of Order No. R-1670, as amended, the
above-described acreage has been approved as a non-standard gas proration
unit to be dedicated to the Lackey A

Well No. 7, located 850/S; 1550/E of said

Section 12




District Supervisor
District #3

cc: Oil Conservation Commission
Santa Fe, New Mexico