

RINCON OIL AND GAS CORPORATION  
20 Pine Street  
New York, N. Y. 10005



A handwritten signature or set of initials, possibly "JMS", written in dark ink.

July 7, 1972

Mr. Robert L. Bayless  
P. O. Box 1541  
Farmington, New Mexico 87401

Re: Dakota test well in SE28-25N-6W  
Rio Arriba County, New Mexico

Dear Mr. Bayless:

This is in reply to your letter of June 29, 1972 offering us a participation in the drilling of a 6800 ft. test in Rio Arriba County, New Mexico.

After reviewing your proposition I regret to inform you that Rincon is not able to participate in the drilling of this test well.

Very truly yours,

A handwritten signature in dark ink, appearing to read "J.B. Stephens".


Vice President

FBStJ:fd

*long NW 1/4  
issue 8-4-72  
Rule 5(B) of R-1670, as amended  
Basin - Dakota Pool*

ROBERT L. BAYLESS

PETROLEUM CLUB PLAZA BUILDING  
P. O. BOX 1541  
FARMINGTON, NEW MEXICO 87401



July 3, 1972

Oil Conservation Commission  
State of New Mexico  
P. O. Box 2088  
Santa Fe, New Mexico 87501

Attn: George Hatch

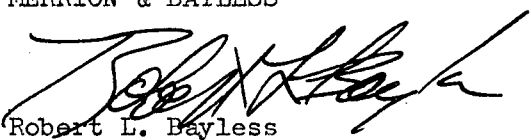
Re: Non-Standard Dakota Pro-ration  
unit covering the SE 1/4 of  
Section 28-T25N-R6W  
Rio Arriba County, New Mexico

Dear Mr. Hatch,

Enclosed please find a copy of our letter to off-setting lease  
owners of the above proposed well, along with survey plat and  
copy of Registered Mail receipts.

We trust this will enable you to administratively issue the non-  
standard pro-ration unit, assuming there are no protestors.

Yours truly,  
MERRION & BAYLESS

  
Robert L. Bayless

RLB/car

Encl: Letter to off-setting owners  
Survey plat  
Registered mail receipts

**NEW MEXICO OIL CONSERVATION COMMISSION  
WELL LOCATION AND ACERAGE DEDICATION PLAT**

*All distances must be from the outer boundaries of the Section*

Operator <b>Merrion &amp; Bayless</b>			Lease <b>Old Rock</b>		Well No. <b>2</b>
Unit Letter <b>P</b>	Section <b>28</b>	Township <b>25 North</b>	Range <b>6 West</b>	County <b>Rio Arriba</b>	
Actual Footage Location of Well: <b>830</b> feet from the <b>South</b> line and <b>850</b> feet from the <b>East</b> line					
Ground Level Elev. <b>6397</b>	Producing Formation <b>Dakota</b>		Pool <b>Basin</b>		Dedicated Acreage:  Acres

1. Outline the acreage dedicated to the subject well by colored pencil or hatchure marks on the plat below.
2. If more than one lease is dedicated to the well, outline each and identify the ownership thereof (both as to working interest and royalty),
3. If more than one lease of different ownership is dedicated to the well, have the interests of all owners been consolidated by communitization, unitization, force-pooling, etc?

( ) Yes ( ) No If answer is "yes," type of consolidation .....

If answer is "no," list the owners and tract descriptions which have actually consolidated. (Use reverse side of this form if necessary.) .....

No allowable will be assigned to the well until all interests have been consolidated (by communitization, unitization, forced-pooling, or otherwise) or until a non standard unit, eliminating such interests, has been approved by the Commission.

**CERTIFICATION**

I hereby certify that the information contained herein is true and complete to the best of my knowledge and belief.

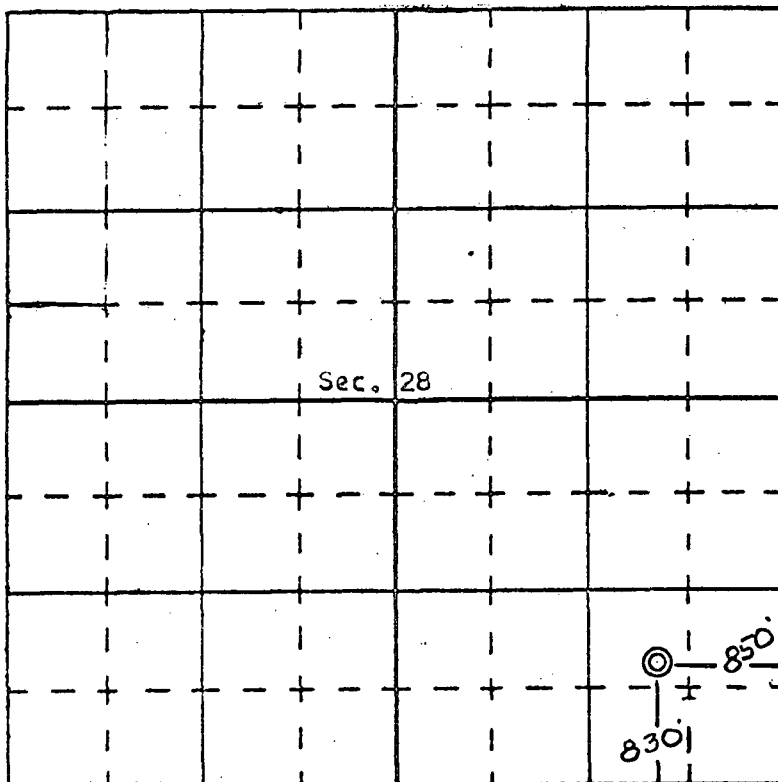
Name \_\_\_\_\_

Position \_\_\_\_\_

Company \_\_\_\_\_

Date \_\_\_\_\_

7-5-72



Thereby certify that the well location shown on this plat was plotted from field notes of actual surveys made by me or under my supervision, and that the same is true and correct to the best of my knowledge and belief.

Date Surveyed: \_\_\_\_\_

**January 19, 1971**

Registered Professional Engineer  
and/or Land Surveyor

Certificate No. 3602

**e. v. Echohawk LS**

ROBERT L. BAYLESS

PETROLEUM CLUB PLAZA BUILDING

P. O. BOX 1541

FARMINGTON, NEW MEXICO 87401

July 3, 1972

By: Registered Mail

To: Off-setting lease owners  
of proposed Non-Standard  
pro-ration unit, list of  
said owners being attached

Re: Non-Standard Dakota pro-ration  
unit covering the SE 1/4 of  
Section 28-T25N-R6W  
Rio Arriba County, New Mexico

Lease Owners:

We hold oil and gas leases covering the above described acreage and wish to drill a Dakota test well thereon. Ordinarily the Northeast 1/4 section would be communitized to form a 320 acre pro-ration unit.

However insomuch as the owner of this acreage does not elect to participate in this well we are requesting from the New Mexico Oil Conservation Commission the issuance of a non-standard pro-ration unit for this Dakota well. It is required that we notify you of our plan.

Yours truly,  
MERRION & BAYLESS



Robert L. Bayless

RLB/car

Encl: List of off-setting lease owners

# ROBERT L. BAYLESS

PETROLEUM CLUB PLAZA BUILDING

P. O. BOX 1541

FARMINGTON, NEW MEXICO 87401

## Off-setting Lease Owners

Rincon Oil and Gas Company  
c/o Chemical Bank  
Attn: F. B. St. John  
20 Pine Street  
New York, New York 10015

Re: Non-Standard Dakota pro-ration  
unit covering the SE 1/4 of  
Section 28-T25N-R6W  
Rio Arriba County, New Mexico

Kimbell, Inc.  
P. O. Box 1540  
Fort Worth, Texas 76101

Coral Oil and Gas Company  
Attn: Ben Donegan  
2127 San Mateo Blvd. N.E.  
Albuquerque, New Mexico 87110

Mike Abraham  
c/o Tom Hartnett  
1126 Mercantile Securities Building  
Dallas, Texas 75201

El Paso Natural Gas Company  
P. O. Box 990  
Farmington, New Mexico 87401  
Attn: Chuck Higgins

A. G. Hill  
1st National Bank Building  
Dallas, Texas 75202

# RECEIPT FOR CERTIFIED MAIL—20¢

No632618

SENT TO <b>A. G. Hill</b>		POSTMARK OR DATE <b>FARMINGTON, NM JUL 5 1972 USPO</b>
STREET AND NO. <b>101 National Bank Bldg</b>		
CITY, STATE, AND ZIP CODE <b>DALLAS, TEXAS 75202</b>		
If you want a return receipt, check which <input checked="" type="checkbox"/> 10¢ shows to whom and when delivered <input type="checkbox"/> 35¢ shows to whom, when, and address where delivered		If you want delivery only to addressee, check here <input type="checkbox"/> 50¢ fee
FEES ADDITIONAL TO 20¢ FEE		
POD Form 3800 July 1963 NO INSURANCE COVERAGE PROVIDED— (See other side) NOT FOR INTERNATIONAL MAIL		

# RECEIPT FOR CERTIFIED MAIL—20¢

No632617

SENT TO <b>Mike Abraham &amp; Tom Hartnett</b>		POSTMARK OR DATE <b>FARMINGTON, NM JUL 5 1972 USPO</b>
STREET AND NO. <b>1126 Mercantile Securities Bldg</b>		
CITY, STATE, AND ZIP CODE <b>DALLAS, TEXAS 75202</b>		
If you want a return receipt, check which <input checked="" type="checkbox"/> 10¢ shows to whom and when delivered <input type="checkbox"/> 35¢ shows to whom, when, and address where delivered		If you want delivery only to addressee, check here <input type="checkbox"/> 50¢ fee
FEES ADDITIONAL TO 20¢ FEE		
POD Form 3800 July 1963 NO INSURANCE COVERAGE PROVIDED— (See other side) NOT FOR INTERNATIONAL MAIL		

# RECEIPT FOR CERTIFIED MAIL—20¢

No632616

SENT TO <b>El Paso Natural Gas Co.</b>		POSTMARK OR DATE <b>FARMINGTON, NM JUL 5 1972 USPO</b>
STREET AND NO. <b>P.O. Box 990</b>		
CITY, STATE, AND ZIP CODE <b>FARMINGTON New Mex 87401</b>		
If you want a return receipt, check which <input checked="" type="checkbox"/> 10¢ shows to whom and when delivered <input type="checkbox"/> 35¢ shows to whom, when, and address where delivered		If you want delivery only to addressee, check here <input type="checkbox"/> 50¢ fee
FEES ADDITIONAL TO 20¢ FEE		
POD Form 3800 July 1963 NO INSURANCE COVERAGE PROVIDED— (See other side) NOT FOR INTERNATIONAL MAIL		

# RECEIPT FOR CERTIFIED MAIL—20¢

No632614

SENT TO <b>Kimbell, Inc.</b>		POSTMARK OR DATE <b>FARMINGTON, NM JUL 5 1972 USPO</b>
STREET AND NO. <b>P.O. Box 1540</b>		
CITY, STATE, AND ZIP CODE <b>Fort Worth Texas 76101</b>		
If you want a return receipt, check which <input checked="" type="checkbox"/> 10¢ shows to whom and when delivered <input type="checkbox"/> 35¢ shows to whom, when, and address where delivered		If you want delivery only to addressee, check here <input type="checkbox"/> 50¢ fee
FEES ADDITIONAL TO 20¢ FEE		
POD Form 3800 July 1963 NO INSURANCE COVERAGE PROVIDED— (See other side) NOT FOR INTERNATIONAL MAIL		

# RECEIPT FOR CERTIFIED MAIL—20¢

No632615

SENT TO <b>Rincon Oil &amp; Gas Co.</b>		POSTMARK OR DATE <b>FARMINGTON, NM JUL 5 1972 USPO</b>
STREET AND NO. <b>90 Chemical Bank 20 PINE STREET</b>		
CITY, STATE, AND ZIP CODE <b>New York, New York 10015</b>		
If you want a return receipt, check which <input checked="" type="checkbox"/> 10¢ shows to whom and when delivered <input type="checkbox"/> 35¢ shows to whom, when, and address where delivered		If you want delivery only to addressee, check here <input type="checkbox"/> 50¢ fee
FEES ADDITIONAL TO 20¢ FEE		
POD Form 3800 July 1963 NO INSURANCE COVERAGE PROVIDED— (See other side) NOT FOR INTERNATIONAL MAIL		

# RECEIPT FOR CERTIFIED MAIL—20¢

No632613

SENT TO <b>Coral Oil &amp; Gas Co.</b>		POSTMARK OR DATE <b>FARMINGTON, NM JUL 5 1972 USPO</b>
STREET AND NO. <b>2127 San Mateo Blvd. NE</b>		
CITY, STATE, AND ZIP CODE <b>Albuquerque N.M. 87401</b>		
If you want a return receipt, check which <input checked="" type="checkbox"/> 10¢ shows to whom and when delivered <input type="checkbox"/> 35¢ shows to whom, when, and address where delivered		If you want delivery only to addressee, check here <input type="checkbox"/> 50¢ fee
FEES ADDITIONAL TO 20¢ FEE		
POD Form 3800 July 1963 NO INSURANCE COVERAGE PROVIDED— (See other side) NOT FOR INTERNATIONAL MAIL		

**RECEIVED**  
JUL 17 1972  
OIL CONSERVATION COMM.  
Santa Fe