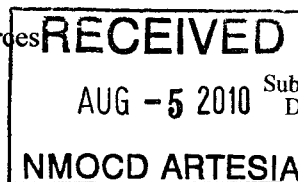


District I
1625 N. French Dr., Hobbs, NM 88240
District II
1301 W. Grand Avenue, Artesia, NM 88210
District III
1000 Rio Brazos Road, Aztec, NM 87410
District IV
1220 S. St. Francis Dr., Santa Fe, NM 87505

State of New Mexico
Energy Minerals and Natural Resources
Oil Conservation Division
1220 South St. Francis Dr.
Santa Fe, NM 87505



Form C-141
Revised October 10, 2003
Submit 2 Copies to appropriate
District Office in accordance
with Rule 116 on back
side of form

30-015-32554

Release Notification and Corrective Action

NM481029539506

OPERATOR

X Initial Report

Final Report

Name of Company	Lime Rock Resources 255333	Contact	Michael Barrett
Address	P.O. Box 2147 Roswell, NM 88202-2147	Telephone No.	575-623-8424
Facility Name	Williams A Federal Battery	Facility Type	Production Battery

Surface Owner;	Mineral Owner; Federal	Lease No. NM 04834
----------------	------------------------	--------------------

LOCATION OF RELEASE

Unit Letter N	Section 29	Township 17 S	Range 28 E	Feet from the 590'	North/South Line FSL	Feet from the 2185'	East/West Line FWL	County Eddy

Latitude _____ Longitude _____

NATURE OF RELEASE

Type of Release	Produced Water	Volume of Release	85	Volume Recovered	0
Source of Release	Water Transfer Line	Date and Hour of Occurrence	8-2-10	Date and Hour of Discovery	8-2-10 @ 8:30am
Was Immediate Notice Given?	If YES, To Whom?				
<input type="checkbox"/> Yes	<input checked="" type="checkbox"/> No	<input type="checkbox"/> Not Required	Notified Mike Bratcher via voicemail 8-3-10 a.m.		
By Whom?	Michael Barrett	Date and Hour	8-3-10 @ 8:25 am		
Was a Watercourse Reached?	If YES, Volume Impacting the Watercourse.				
<input type="checkbox"/> Yes	<input checked="" type="checkbox"/> No				

If a Watercourse was Impacted, Describe Fully.*

N/A





Describe Cause of Problem and Remedial Action Taken.*

3" poly water line split, releasing 85 bbls of water. Isolated, emptied & took line out of service.

Describe Area Affected and Cleanup Action Taken.*

Approx affected surface area; 50' x 155'. Packed & rocky dry caliche. Some vegetation. Notified BLM. Plan is to remove & replace contaminated soil.

I hereby certify that the information given above is true and complete to the best of my knowledge and understand that pursuant to NMOCD rules and regulations all operators are required to report and/or file certain release notifications and perform corrective actions for releases which may endanger public health or the environment. The acceptance of a C-141 report by the NMOCD marked as "Final Report" does not relieve the operator of liability should their operations have failed to adequately investigate and remediate contamination that pose a threat to ground water, surface water, human health or the environment. In addition, NMOCD acceptance of a C-141 report does not relieve the operator of responsibility for compliance with any other federal, state, or local laws and/or regulations.

Signature: 	OIL CONSERVATION DIVISION Signed By: 	
Printed Name: Michael Barrett	Approved by District Supervisor:	
Title: Production Supervisor	Approval Date: OCT 22 2010	Expiration Date:
E-mail Address: mbarrett@limerockresources.com	Conditions of Approval:  	Attached <input type="checkbox"/>
Date: 8/3/10	Phone: 575-623-8424	

* Attach Additional Sheets If Necessary

NM481029540311

2RP-448