

Order Number

420

API Number

30-025-34120

Operator

John H. Hendrix Prod.

County

Lea

Order Date

10-25-10

Well Name

Elliott B

Number

3

Location

H

UL

15

Sec

225

T (+Dir)

37E

R (+Dir)

Oil %

40

Gas %

60

Pool 1

6660

Blinebry Oil + Gas

Pool 2

60240

Tubb Oil + Gas

40

20

Pool 3

19190

Drinkard

20

10

Pool 4

62700

Wantz - Abo

0

10

Comments:

Posted in RBOMS 10/28/10 CCH

DOWNHOLE COMMINGLE CALCULATIONS:

OPERATOR: John H. Hendrix Corp

DHC - H2B - 420
30-225-34120

PROPERTY NAME: Elliott B

WNULSTR: #3-H-15-225-37E

SECTION I:	ALLOWABLE AMOUNT
POOL NO. 1 <u>Blinebry O+G</u>	<u>107</u> <u>428</u> MCF
POOL NO. 2 <u>Tubb O+G</u>	<u>142</u> <u>284</u> MCF
POOL NO. 3 <u>Drinkard</u>	<u>142</u> <u>852</u> MCF
POOL NO. 4 <u>Wantz- Aba</u>	<u>187</u> <u>1122</u> MCF
POOL TOTALS	<u>578</u> <u>2686</u>

SECTION II:	<u>Oil</u>	<u>Gas</u>
POOL NO. 1 <u>Blinebry O+G</u>	<u>40</u>	<u>60</u>
POOL NO. 2 <u>Tubb O+G</u>	<u>40</u>	<u>20</u>
POOL NO. 3 <u>Drinkard</u>	<u>20 x 578</u>	<u>10</u>
POOL NO. 4 <u>Wantz- Aba</u>	<u>0</u> <u>115.6</u>	<u>10</u>
	<u>2116.7</u>	
	<u>GAS</u>	

OIL
SECTION III:
20% ÷ 187 = 935

SECTION IV:	
<u>40% x 935 = 374</u>	<u><374></u>
<u>40% x 935 = 374</u>	<u><374></u>
<u>20% x 935 = 187</u>	<u><187></u>
<u>X</u>	

Submit 3 Copies To Appropriate District
Office
District I
1625 N. French Dr., Hobbs, NM 88240
District II
1301 W. Grand Ave., Artesia, NM 88210
District III
1000 Rio Brazos Rd., Aztec, NM 87410
District IV
1220 S. St. Francis Dr., Santa Fe, NM
87505

State of New Mexico
Energy, Minerals and Natural Resources
OIL CONSERVATION DIVISION
1220 South St. Francis Dr.
Santa Fe, NM 87505

Form C-103
June 19, 2008

RECEIVED OCT 13 2010 HOBBSOCD	WELL API NO. 30-025-34120 -	
	5. Indicate Type of Lease STATE <input type="checkbox"/> FEE <input checked="" type="checkbox"/> Fed	
	6. State Oil & Gas Lease No.	
	7. Lease Name or Unit Agreement Name Elliott B	
1. Type of Well: Oil Well <input checked="" type="checkbox"/> Gas Well <input type="checkbox"/> Other		8. Well Number 3
2. Name of Operator John H. Hendrix Corporation		9. OGRID Number 012024
3. Address of Operator P. O. Box 3040, Midland, TX 79702-3040		10. Pool name or Wildcat Blinebry, Tubb, Drinkard Wantz Abo
4. Well Location Unit Letter H : 1980 feet from the North line and 480 feet from the East line Section 15 Township 22S Range 37E NMPM Lea County		
11. Elevation (Show whether DR, RKB, RT, GR, etc.) 3377' GL		

12. Check Appropriate Box to Indicate Nature of Notice, Report or Other Data

NOTICE OF INTENTION TO:		SUBSEQUENT REPORT OF:	
PERFORM REMEDIAL WORK <input type="checkbox"/>	PLUG AND ABANDON <input type="checkbox"/>	REMEDIAL WORK <input type="checkbox"/>	ALTERING CASING <input type="checkbox"/>
TEMPORARILY ABANDON <input type="checkbox"/>	CHANGE PLANS <input type="checkbox"/>	COMMENCE DRILLING OPNS. <input type="checkbox"/>	P AND A <input type="checkbox"/>
PULL OR ALTER CASING <input type="checkbox"/>	MULTIPLE COMPL <input type="checkbox"/>	CASING/CEMENT JOB <input type="checkbox"/>	
DOWNHOLE COMMINGLE <input checked="" type="checkbox"/>			
OTHER: <input type="checkbox"/>		OTHER: <input type="checkbox"/>	

13. Describe proposed or completed operations. (Clearly state all pertinent details, and give pertinent dates, including estimated date of starting any proposed work). SEE RULE 1103. For Multiple Completions: Attach wellbore diagram of proposed completion or recompletion.

THIS IS A REQUEST TO DHC BLINEBRY OIL & GAS, TUBB OIL & GAS, DRINKARD POOL AND WANTZ ABO IN THE SUBJECT WELL. SEE SUPPORTING DATA ON ATTACHED SHEET.

Also see BLM Sundry Notice NOI to perforate Tubb zone and DHC w/existing Blinebry, Drinkard and Wantz Abo perfs.

Spud Date:

Rig Release Date:

DHC-HOB-420

I hereby certify that the information above is true and complete to the best of my knowledge and belief.

SIGNATURE Carolyn Doran Haynes TITLE Engineer DATE 10/11/10

Type or print name Carolyn Doran Haynes E-mail address: cdoranhaynes@jhnc.org PHONE: 432-684-6631

For State Use Only

APPROVED BY: [Signature] TITLE PETROLEUM ENGINEER DATE OCT 25 2010
Conditions of Approval (if any):

District I
1625 N. French Dr., Hobbs, NM 88240
District II
1301 W. Grand Avenue, Artesia, NM 88210
District III
1000 Rio Brazos Rd., Aztec, NM 87410
District IV
1220 S. St. Francis Dr., Santa Fe, NM 87505

State of New Mexico
Energy, Minerals & Natural Resources Department
OIL CONSERVATION DIVISION
1220 South St. Francis Dr.
Santa Fe, NM 87505

Form C-102
Revised October 12, 2005
Submit to Appropriate District Office
State Lease - 4 Copies
Fee Lease - 3 Copies
☐ AMENDED REPORT

WELL LOCATION AND ACREAGE DEDICATION PLAT

¹ API Number 30-025-34120	² Pool Code 60240	³ Pool Name Tubb Oil & Gas
⁴ Property Code 032107	⁵ Property Name Elliott B	⁶ Well Number 3
⁷ OGRID No. 012024	⁸ Operator Name John H. Hendrix Corporation	⁹ Elevation 3377' GL

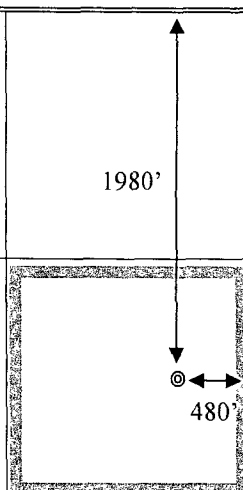
¹⁰ Surface Location

UL or lot no. H	Section 15	Township 22S	Range 37E	Lot Idn	Feet from the 1980	North/South line North	Feet from the 480	East/West line East	County Lea
--------------------	---------------	-----------------	--------------	---------	-----------------------	---------------------------	----------------------	------------------------	---------------

¹¹ Bottom Hole Location If Different From Surface

UL or lot no.	Section	Township	Range	Lot Idn	Feet from the	North/South line	Feet from the	East/West line	County
¹² Dedicated Acres 40	¹³ Joint or Infill	¹⁴ Consolidation Code	¹⁵ Order No.						

No allowable will be assigned to this completion until all interests have been consolidated or a non-standard unit has been approved by the division.

¹⁶										¹⁷ OPERATOR CERTIFICATION <i>I hereby certify that the information contained herein is true and complete to the best of my knowledge and belief, and that this organization either owns a working interest or unleased mineral interest in the land including the proposed bottom hole location or has a right to drill this well at this location pursuant to a contract with an owner of such a mineral or working interest, or to a voluntary pooling agreement or a compulsory pooling order heretofore entered by the division.</i>  Signature: <u>Carolyn Doran Haynes</u> 10/11/10 Date: _____ Printed Name: Carolyn Doran Haynes
										¹⁸ SURVEYOR CERTIFICATION <i>I hereby certify that the well location shown on this plat was plotted from field notes of actual surveys made by me or under my supervision, and that the same is true and correct to the best of my belief.</i> Date of Survey: _____ Signature and Seal of Professional Surveyor: _____ Certificate Number: _____

ELLIOTT B #3

**Unit Letter H – 1980' FNL & 480' FEL
Sec 15, T22S, R37E, Lea County, NM
API # 30-025-34120**

1. Division Order that established pre-approved pools: Order No. R-11363
2. Pools to be commingled – Blinebry Oil & Gas (6660), Tubb Oil & Gas (60240), Drinkard Pool (19190) and Wantz Abo (62700).
3. Blinebry Oil & Gas Perfs – 5426-5826'
Tubb Oil & Gas Perfs – 5996-6140'
Drinkard Pool Perfs – 6330-6538'
Wantz Abo Perfs – 6654-7336'
4. All zones are intermediate crude and commingling will not reduce the value of the production.
5. Ownership between pools is identical.
6. Anticipated production:

Blinebry Oil & Gas	2 BOPD	120 MCFPD
Tubb Oil & Gas	2 BOPD	40 MCFPD
Drinkard Pool	1 BOPD	20 MCFPD
Wantz Abo	0 BOPD	20 MCFPD
Total	5 BOPD	200 MCFPD

7. The proposed allocation to be as follows

	<u>Oil %</u>	<u>Gas%</u>
Blinebry Oil & Gas	40%	60%
Tubb Oil & Gas	40%	20%
Drinkard Pool	20%	10%
Wantz Abo	0%	10%
Total	100%	100%

If post- workover tests show a significant change in percentages, it will be requested.

District IV
1220 S. St. Francis Dr., Santa Fe, NM 87505

Santa Fe, NM 87505

Fee Lease - 3 Copies

☐ AMENDED REPORT



¹ API Number 30-025-34120	² Pool Code 6660	³ Pool Name Blinebry Oil & Gas
⁴ Property Code 032107	⁵ Property Name Elliott B	⁶ Well Number 3
⁷ OGRID No. 012024	⁸ Operator Name John H. Hendrix Corporation	⁹ Elevation 3377' GL

UL or lot no.	Section	Township	Range	Lot Idn	Feet from the	North/South line	Feet from the	East/West line	County
H	15	22S	37E		1980	North	480	East	Lea

UL or lot no.	Section	Township	Range	Lot Idn	Feet from the	North/South line	Feet from the	East/West line	County
---------------	---------	----------	-------	---------	---------------	------------------	---------------	----------------	--------

¹² Dedicated Acres	¹³ Joint or Infill	¹⁴ Consolidation Code	¹⁵ Order No.
40			

No allowable will be assigned to this completion until all interests have been consolidated or a non-standard unit has been approved by the division.

16		<div style="text-align: center;">17</div> <h3 style="text-align: center;">OPERATOR CERTIFICATION</h3> <p><i>I hereby certify that the information contained herein is true and complete to the best of my knowledge and belief, and that this organization either owns a working interest or unleased mineral interest in the land including the proposed bottom hole location or has a right to drill this well at this location pursuant to a contract with an owner of such a mineral or working interest, or to a voluntary pooling agreement or a compulsory pooling order heretofore entered by the division.</i></p> <div style="display: flex; justify-content: space-between; margin-top: 20px;"> <div style="width: 60%;">  </div> <div style="width: 35%; text-align: right;"> 10/11/10 Date </div> </div> <div style="margin-top: 10px;"> Carolyn Doran Haynes Printed Name </div>
18	<div style="text-align: center;">18</div> <h3 style="text-align: center;">SURVEYOR CERTIFICATION</h3> <p><i>I hereby certify that the well location shown on this plat was plotted from field notes of actual surveys made by me or under my supervision, and that the same is true and correct to the best of my belief.</i></p> <div style="margin-top: 20px;"> Date of Survey Signature and Seal of Professional Surveyor: </div> <div style="margin-top: 20px;"> Certificate Number </div>	

District I
1625 N. French Dr., Hobbs, NM 88240

District II
1301 W. Grand Avenue, Artesia, NM 88210

District III
1000 Rio Brazos Rd., Aztec, NM 87410

District IV
1220 S. St. Francis Dr., Santa Fe, NM 87505

State of New Mexico

Energy, Minerals & Natural Resources Department

OIL CONSERVATION DIVISION

1220 South St. Francis Dr.

Santa Fe, NM 87505

Form C-102

Revised October 12, 2005

Submit to Appropriate District Office

State Lease - 4 Copies

Fee Lease - 3 Copies

☐ AMENDED REPORT

WELL LOCATION AND ACREAGE DEDICATION PLAT

¹ API Number 30-025-34120	² Pool Code 19190	³ Pool Name Drinkard Pool
⁴ Property Code 032107	⁵ Property Name Elliott B	⁶ Well Number 3
⁷ OGRID No. 012024	⁸ Operator Name John H. Hendrix Corporation	⁹ Elevation 3377' GL

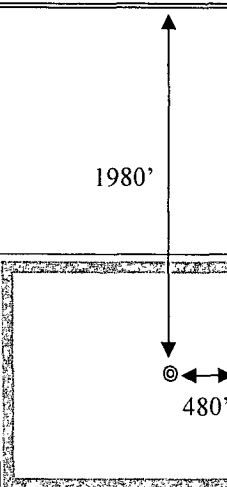
¹⁰ Surface Location

UL or lot no. H	Section 15	Township 22S	Range 37E	Lot Idn	Feet from the 1980	North/South line North	Feet from the 480	East/West line East	County Lea
--------------------	---------------	-----------------	--------------	---------	-----------------------	---------------------------	----------------------	------------------------	---------------

¹¹ Bottom Hole Location If Different From Surface

UL or lot no.	Section	Township	Range	Lot Idn	Feet from the	North/South line	Feet from the	East/West line	County
¹² Dedicated Acres 40	¹³ Joint or Infill	¹⁴ Consolidation Code	¹⁵ Order No.						

No allowable will be assigned to this completion until all interests have been consolidated or a non-standard unit has been approved by the division.

¹⁶					¹⁷ OPERATOR CERTIFICATION <i>I hereby certify that the information contained herein is true and complete to the best of my knowledge and belief, and that this organization either owns a working interest or unleased mineral interest in the land including the proposed bottom hole location or has a right to drill this well at this location pursuant to a contract with an owner of such a mineral or working interest, or to a voluntary pooling agreement or a compulsory pooling order heretofore entered by the division.</i> Signature <u>Carolyn Doran Haynes</u> Date <u>10/11/10</u> Printed Name <u>Carolyn Doran Haynes</u>
					¹⁸ SURVEYOR CERTIFICATION <i>I hereby certify that the well location shown on this plat was plotted from field notes of actual surveys made by me or under my supervision, and that the same is true and correct to the best of my belief.</i>
					Date of Survey
					Signature and Seal of Professional Surveyor:
					Certificate Number

District I
1625 N. French Dr., Hobbs, NM 88240
District II
1301 W. Grand Avenue, Artesia, NM 88210
District III
1000 Rio Brazos Rd., Aztec, NM 87410
District IV
1220 S. St. Francis Dr., Santa Fe, NM 87505

RECEIVED
OCT 13 2005
HOBBSUCD

State of New Mexico
Energy, Minerals & Natural Resources Department
OIL CONSERVATION DIVISION
1220 South St. Francis Dr.
Santa Fe, NM 87505

Form C-102
Revised October 12, 2005
Submit to Appropriate District Office
State Lease - 4 Copies
Fee Lease - 3 Copies
☐ AMENDED REPORT

WELL LOCATION AND ACREAGE DEDICATION PLAT

¹ API Number 30-025-34120	² Pool Code 62700	³ Pool Name Wantz Abo
⁴ Property Code 032107	⁵ Property Name Elliott B	⁶ Well Number 3
⁷ OGRID No. 012024	⁸ Operator Name John H. Hendrix Corporation	⁹ Elevation 3377' GL


¹⁰ Surface Location

UL or lot no. H	Section 15	Township 22S	Range 37E	Lot Idn	Feet from the 1980	North/South line North	Feet from the 480	East/West line East	County Lea
--------------------	---------------	-----------------	--------------	---------	-----------------------	---------------------------	----------------------	------------------------	---------------

¹¹ Bottom Hole Location If Different From Surface

UL or lot no.	Section	Township	Range	Lot Idn	Feet from the	North/South line	Feet from the	East/West line	County
¹² Dedicated Acres 40	¹³ Joint or Infill	¹⁴ Consolidation Code	¹⁵ Order No.						

No allowable will be assigned to this completion until all interests have been consolidated or a non-standard unit has been approved by the division.

¹⁶										¹⁷ OPERATOR CERTIFICATION <i>I hereby certify that the information contained herein is true and complete to the best of my knowledge and belief, and that this organization either owns a working interest or unleased mineral interest in the land including the proposed bottom hole location or has a right to drill this well at this location pursuant to a contract with an owner of such a mineral or working interest, or to a voluntary pooling agreement or a compulsory pooling order heretofore entered by the division.</i>  Signature Date Carolyn Doran Haynes Printed Name
										¹⁸ SURVEYOR CERTIFICATION <i>I hereby certify that the well location shown on this plat was plotted from field notes of actual surveys made by me or under my supervision, and that the same is true and correct to the best of my belief.</i> Date of Survey Signature and Seal of Professional Surveyor: Certificate Number