

Order Number

422

API Number

30-025-39230

Operator

Conoco Phillips/Bonanza

County

Lea

Order Date

11-9

Well Name

Warren Unit

Number

356

Location

C

UL

27

Sec

205

T (+Dir)

38E

R (+Dir)

Oil %

79

Gas %

Pool 1

62975

Warren Blinbry - Tabb

Pool 2

63080

Warren Drinkard

Pool 3

Pool 4

Comments:

Posted RBOMS

11-12-10

CH

DOWNHOLE COMMINGLE CALCULATIONS:

OPERATOR: Conoco Phillips Company

PROPERTY NAME: Warren Unit

WNULSTR: #356 - C-27-205-38E

SECTION I:	ALLOWABLE AMOUNT
POOL NO. 1 <u>Warren Blinebry Tubb</u>	<u>142</u> MCF
POOL NO. 2 <u>Warren Drinkard</u>	<u>142</u> MCF
POOL NO. 3 _____	_____ MCF
POOL NO. 4 _____	_____ MCF
POOL TOTALS <u>284</u>	

SECTION II:	<u>Oil</u>	<u>Gas</u>
POOL NO. 1 <u>Warren Blinebry Tubb</u>	<u>79%</u>	
POOL NO. 2 <u>Warren Drinkard</u>	<u>21% X 284 =</u>	
POOL NO. 3 _____	<u>59.64</u>	
POOL NO. 4 _____	<u>< 60.7 ></u>	

	<u>OIL</u>	<u>GAS</u>
SECTION III:	<u>21% ÷ 142 = 676.19</u>	
	<u>< 676 ></u>	
SECTION IV:	<u>79% x 676 = 534.04</u>	<u>< 534 ></u>
	<u>21% x 676 = 141.96</u>	<u>< 142 ></u>
	_____	_____
	_____	_____

Submit 1 Copy To Appropriate District
Office
District I
1625 N. French Dr., Hobbs, NM 88240
District II
1301 W. Grand Ave., Artesia, NM 88210
District III
1000 Rio Brazos Rd., Aztec, NM 87410
District IV
1220 S. St. Francis Dr., Santa Fe, NM
87505

State of New Mexico
Energy, Minerals and Natural Resources

Form C-103
October 13, 2009

RECEIVED
OIL CONSERVATION DIVISION
1220 South St. Francis Dr.
Santa Fe, NM 87505

OCT 08 2010

SUNDRY NOTICES AND REPORTS ON WELLS (DO NOT USE THIS FORM FOR PROPOSALS TO DRILL OR TO DEEPEN OR PLUG BACK TO A DIFFERENT RESERVOIR. USE "APPLICATION FOR PERMIT" (FORM C-101) FOR SUCH PROPOSALS.)		WELL API NO. 30-025-39730
1. Type of Well: Oil Well <input checked="" type="checkbox"/> Gas Well <input type="checkbox"/> Other <input type="checkbox"/>		5. Indicate Type of Lease STATE <input type="checkbox"/> FEE <input type="checkbox"/>
2. Name of Operator ConocoPhillips Company		6. State Oil & Gas Lease No.
3. Address of Operator 3300 N "A" St Bldg 6, Midland, TX, 79705		7. Lease Name or Unit Agreement Name Warren Unit
4. Well Location Unit Letter C : 1259 feet from the North line and 1400 feet from the West line Section 27 Township 20 S Range 38 E NMPM County Lea		8. Well Number 356
11. Elevation (Show whether DR, RKB, RT, GR, etc.) 3545' GR		9. OGRID Number 217817
		10. Pool name or Wildcat Warren:Blinebry-Tubb/Drinkard

12. Check Appropriate Box to Indicate Nature of Notice, Report or Other Data

NOTICE OF INTENTION TO:

PERFORM REMEDIAL WORK ☐ PLUG AND ABANDON ☐
TEMPORARILY ABANDON ☐ CHANGE PLANS ☐
PULL OR ALTER CASING ☐ MULTIPLE COMPL ☐
DOWNHOLE COMMINGLE ☒

SUBSEQUENT REPORT OF:

REMEDIAL WORK ☐ ALTERING CASING ☐
COMMENCE DRILLING OPNS. ☐ P AND A ☐
CASING/CEMENT JOB ☐

OTHER: ☐

OTHER: ☐

13. Describe proposed or completed operations. (Clearly state all pertinent details, and give pertinent dates, including estimated date of starting any proposed work). SEE RULE 19.15.7.14 NMAC. For Multiple Completions: Attach wellbore diagram of proposed completion or recompletion.

R-4363

ConocoPhillips request to downhole commingle production in the Warren:Blinebry-Tubb (62965) and the Warren:Drinkard (63080) formations under the DHC (HOB-0218) for pre-approved pools. The Warren:Blinebry-Tubb formation is perforated at 5859'-6662' and the Warren: Drinkard at 6800'-6934'

Allocation is based on a well test/subtraction method

Warren: Blinebry-Tubb 78.8%
Warren: Drinkard 21.2%

Commingle will not reduce the value of the total remaining production.
Ownership in both pools are the same.

Spud Date: 07/20/2010

Rig Release Date: 07/29/2010

DHC-HOB-422

I hereby certify that the information above is true and complete to the best of my knowledge and belief.

SIGNATURE

TITLE Regulatory Specialist

DATE 10/05/2010

Type or print name Brian D Maiorino

E-mail address: brian.d.maioirno@conocophillips.com PHONE: (432)688-6913

For State Use Only

APPROVED BY:

TITLE

PETROLEUM ENGINEER

DATE

NOV 09 2010

Conditions of Approval (if any):

DISTRICT I
1625 N. French Dr., Hobbs, NM 88240

State of New Mexico
Energy, Minerals & Natural Resources Department

Form C-102
Revised August 15, 2000
Submit to Appropriate District Office
State Lease - 4 Copies
Fee Lease - 3 Copies

DISTRICT II
P.O. Drawer DD, Artesia, NM 88211-0719

DISTRICT III
1000 Rio Brazos Rd., Aztec, NM 87410

DISTRICT IV
2040 South Pacheco, Santa Fe, NM 87505

OIL CONSERVATION DIVISION

2040 South Pacheco
Santa Fe, NM 87505

RECEIVED

HOBBSOCD

☐ AMENDED REPORT

WELL LOCATION AND ACREAGE DEDICATION PLAT

API Number 30-025-39730	Pool Code 62965	Pool Name WARREN: Blinsbury - Tubb
Property Code 31493	Property Name WARREN UNIT	Well Number 356
OGRID No. 217817	Operator Name CONOCOPHILLIPS	Elevation 3545'

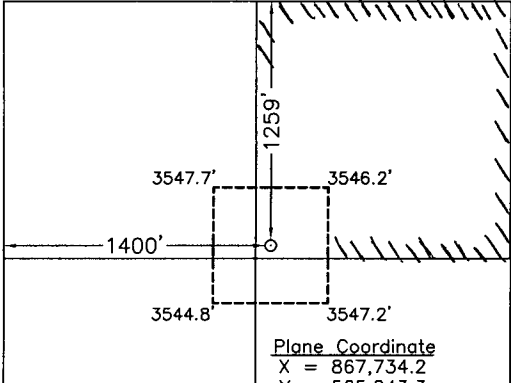


Surface Location

UL or lot No.	Section	Township	Range	Lot Idn	Feet from the	North/South line	Feet from the	East/West line	County
C	27	20-S	38-E		1259	NORTH	1400	WEST	LEA

Bottom Hole Location If Different From Surface

UL or lot No.	Section	Township	Range	Lot Idn	Feet from the	North/South line	Feet from the	East/West line	County
Dedicated Acres	Joint or Infill	Consolidation Code	Order No.						

NO ALLOWABLE WILL BE ASSIGNED TO THIS COMPLETION UNTIL ALL INTERESTS HAVE BEEN CONSOLIDATED OR A NON-STANDARD UNIT HAS BEEN APPROVED BY THE DIVISION

 <p>Plane Coordinate X = 867,734.2 Y = 565,043.3</p>	<p>OPERATOR CERTIFICATION</p> <p>I hereby certify the the information contained herein is true and complete to the best of my knowledge and belief.</p> <p> Signature BRIAN D MAJORINO Printed Name Regulatory Specialist Title 10/6/10 Date</p> <p>SURVEYOR CERTIFICATION</p> <p>I hereby certify that the well location shown on this plat was plotted from field notes of actual surveys made by me or under my supervision and that the same is true and correct to the best of my belief.</p> <p>November 24, 2009 Date Surveyed Signature & Seal of Professional Surveyor  W.O. Num. 2009-0805 Certificate No. 12185</p>
NOTE: 1) Plane Coordinates shown hereon are Transverse Mercator Grid and Conform to the "New Mexico Coordinate System", New Mexico East Zone, North American Datum of 1927. Distances shown hereon are mean horizontal surface values.	

DISTRICT I
1625 N. French Dr., Hobbs, NM 88240

State of New Mexico
Energy, Minerals & Natural Resources Department

Form C-102
Revised August 15, 2000
Submit to Appropriate District Office
State Lease - 4 Copies
Fee Lease - 3 Copies

DISTRICT II
P.O. Drawer DD, Artesia, NM 88211-0719

DISTRICT III
1000 Rio Brazos Rd., Aztec, NM 87410

DISTRICT IV
2040 South Pacheco, Santa Fe, NM 87505

OIL CONSERVATION DIVISION
2040 South Pacheco
Santa Fe, NM 87505

RECEIVED
OCT 08 2010
HOBSOCD

☐ AMENDED REPORT

WELL LOCATION AND ACREAGE DEDICATION PLAT

API Number 30-025-39730	Pool Code 63080	Pool Name WARREN: DRINKARD
Property Code 31493	Property Name WARREN UNIT	Well Number 356
OGRID No. 217817	Operator Name CONOCOPHILLIPS	Elevation 3545'

Surface Location

UL or lot No. C	Section 27	Township 20-S	Range 38-E	Lot Idn	Feet from the 1259	North/South line NORTH	Feet from the 1400	East/West line WEST	County LEA
--------------------	---------------	------------------	---------------	---------	-----------------------	---------------------------	-----------------------	------------------------	---------------

Bottom Hole Location If Different From Surface

UL or lot No.	Section	Township	Range	Lot Idn	Feet from the	North/South line	Feet from the	East/West line	County
Dedicated Acres	Joint or Infill	Consolidation Code	Order No.						

NO ALLOWABLE WILL BE ASSIGNED TO THIS COMPLETION UNTIL ALL INTERESTS HAVE BEEN CONSOLIDATED OR A NON-STANDARD UNIT HAS BEEN APPROVED BY THE DIVISION

<p>Plane Coordinate X = 867,734.2 Y = 565,043.3</p>	<p>OPERATOR CERTIFICATION</p> <p>I hereby certify the the information contained herein is true and complete to the best of my knowledge and belief.</p> <p><i>B. D. M.</i> Signature BRUN D MAIORINO Printed Name Regulatory Specialist Title 10/6/10 Date</p> <p>SURVEYOR CERTIFICATION</p> <p>I hereby certify that the well location shown on this plat was plotted from field notes of actual surveys made by me or under my upervision and that the same is true and orrect to the best of my belief.</p> <p>November 24, 2009 Date Surveyed Signature & Seal of Professional Surveyor W.O. Num 2009-0805 Certificate No. MACON/MCDONALD 12185</p>
---	---

NOTE:

- 1) Plane Coordinates shown hereon are Transverse Mercator Grid and Conform to the "New Mexico Coordinate System", New Mexico East Zone, North American Datum of 1927. Distances shown hereon are mean horizontal surface values.