

District I
1625 N. French Dr., Hobbs, NM 88240
District II
811 South First, Artesia, NM 88210
District III
1000 Rio Brazos Road, Aztec, NM 87410
District IV
2040 South Pacheco, Santa Fe, NM 87505

State of New Mexico
Energy Minerals and Natural Resources
Oil Conservation Division
2040 South Pacheco
Santa Fe, NM 87505

HOBBS OCD

JUN 09 2011

Form C-141
Revised March 17, 1999

Submit 2 Copies to appropriate
District Office in accordance
with Rule 116 on back
side of form

RECEIVED

Release Notification and Corrective Action

OPERATOR

☐ Initial Report ☒ Final Report

Name: Range Resources	Contact: Brian Kindred
Address:	Telephone No. 575-602-1788
Facility Name: Grizzle B Battery	Facility Type: Battery

Surface Owner	Mineral Owner	Lease No.
---------------	---------------	-----------

LOCATION OF RELEASE

NEARBY WELL GRIZZLE B #004

30-025-26713-00-00

Unit Letter	Section	Township	Range	Feet from the	North/South Line	Feet from the	East/West Line	County
G	8	22S	37E					Lea. NM

NATURE OF RELEASE

Type of Release: Crude Oil	Volume of Release: 65 BBLS	Volume Recovered: 60 BBLS
Source of Release: Overflow	Date and Hour of Occurrence 5/28/11 10 am	Date and Hour of Discovery 5/28/11 1:30 PM
Was Immediate Notice Given? <input checked="" type="checkbox"/> Yes <input type="checkbox"/> No <input type="checkbox"/> Not Required	If YES, To Whom? Geoff Leaking NMOCD	
By Whom? Isaac Kincaid, SESI	Date and Hour 5/28/11 4:00 PM	
Was a Watercourse Reached? <input type="checkbox"/> Yes <input checked="" type="checkbox"/> No	If YES, Volume Impacting the Watercourse. N/A	

If a Watercourse was Impacted, Describe Fully.*
No water was impact

Describe Cause of Problem and Remedial Action Taken.*

High alarm was no active and caused tank to over flow. Vacuum truck was onsite to remove standing fluid inside berm area. The berm has a 20-mil liner throughout the entire battery location.

Describe Area Affected and Cleanup Action Taken.*

Area inside lined berm was affected. SESI was onsite to assess site and once removal of all fluids. SESI recommends to remove gravel and take to disposal then add new gravel for backfill.

Describe General Conditions Prevailing (Temperature, Precipitation, etc.)*

I hereby certify that the information given above is true and complete to the best of my knowledge and belief.

Signature:

Printed Name:

STEVE A. MAGUIRE

Title:

P S II

Date:

5-31-11

Phone:

575-631-026

OIL CONSERVATION DIVISION

ENV ENCLINER.
Approved by: District Supervisor: *Geoff Leaking*

Approval Date:

06/09/11

Expiration Date:

-

Conditions of Approval:

IRP-06-11-2716

Attached ☐

* Attach Additional Sheets If Necessary


Ran-11-006 site photos 6-9-11




Well sign




Battery location facing east




Battery location facing southwest




Battery location facing south




Battery location facing south




Battery location facing southwest



Battery location backfilled with gravel



Battery location backfilled with gravel



Battery location backfilled with gravel facing southeast