

# FAIR INTERESTS

*etc to Rule 309 a)*

R. W. FAIR WILTON H. FAIR JAMES W. FAIR  
OIL PRODUCERS : ROYALTIES  
PEACH AND PECAN GROWERS

FAIR FOUNDATION BUILDING  
SOUTH BROADWAY  
BOX 689—PHONE 2-3811  
TYLER, TEXAS

25 May 1957

--Division--

New Mexico Oil Conservation Commission  
P. O. Box 871  
Santa Fe, New Mexico

RE: Request to comingle oil from  
State 2-A well and State C-1 Well

Gentlemen:

Allen & Fair Operating, Inc., is the owner of a well known as State 2-A on State Lease B-6570-16, located in SE $\frac{1}{4}$  NW $\frac{1}{4}$  Section 2, T. 18 S., R. 29 E., Eddy County, New Mexico. Allen & Fair Operating, Inc., is also the owner of a well known as State C-1 on State Lease B-6058-20, located in NE $\frac{1}{4}$  NW $\frac{1}{4}$  Section 2, Township 18 S., R. 29 E., Eddy County, New Mexico.

We request approval to comingle the oil from these two wells, and produce the two wells into a common tank battery.

The interest owners under both wells are the same. The wells are producing from a common source of supply. Adequate facilities will be provided for accurately determining production from each well at reasonable intervals.

We are enclosing herewith letter from State Land Office advising that these leases have a common beneficiary, and giving us their permission to comingle the oil from these two wells, said letter is dated 5 April 1957.

We are also enclosing letters from the following offset operators agreeing to the comingling of the oil from these two wells:

- 1) Bassett & Briney.
- 2) Martin Yates III.
- 3) Sinclair Oil & Gas Company.
- 4) Donnell Drilling Co.
- 5) Yates Bros.

We believe that the above statements and enclosures meet all requirements of your Rule 309, and hereby request that you grant us permission to produce the oil from these two wells into a common tank battery.

Yours very truly,

ALLEN & FAIR OPERATING, INC.

By: *Gus Arnold*  
Gus Arnold

# SINCLAIR OIL & GAS COMPANY

PETROLEUM LIFE BUILDING

**MIDLAND, TEXAS**

May 22, 1957

FLOYD BRETT

V. P. PRESIDENT & GENERAL MANAGER

LOREN WARE

ASSISTANT DIVISION MANAGER

H. DEFENBAUGH

DIVISION PRODUCTION Supt.

F. C. ROGERS

DIVISION GAS & GAS PRODUCTS Supt.

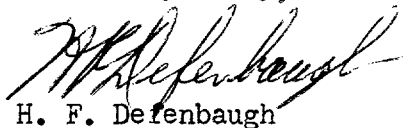
New Mexico Oil Conservation Commission  
P. O. Box 871  
Santa Fe, New Mexico

Gentlemen:

Allen & Fair Operating, Inc., have advised us that they desire to commingle the production from their State C-1 Well and their State 2-A Well located in Section 2, Township 18 South, Range 29 East, Eddy County, New Mexico. We understand that the two leases involved are contiguous in that they have a common side.

Sinclair Oil & Gas Company, as an offset operator, has no objection to the commingling of the production from these two wells and hereby waives their right to notice of hearing on same.

Yours very truly,



H. F. Defenbaugh

HFD:RMA:mk

Fair Interests (2)  
P. O. Box 689  
Tyler, Texas

MARTIN YATES III  
Oil Producer  
309 CARPER BLDG.  
ARTESIA, NEW MEXICO

TELEPHONE 552

May 13, 1957.

Fair Interests,  
Box 689,  
Tyler, Texas.

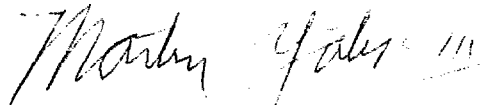
Attention:  
Marvin N. Wilson.

Dear Mr. Wilson:

I am in receipt of your letter dated April 24, 1957, relative to you producing your two wells in the E $\frac{1}{2}$  NW $\frac{1}{4}$  of Section 2, T. 18 S., R. 29 E., Eddy County, New Mexico into a common tank battery.

I have no objections to you doing what you propose. However, I own only the SW $\frac{1}{4}$  SW $\frac{1}{4}$  of Sec. 35, T. 17 S., R. 29 E., N.M.P.M. It is my understanding that the Sinclair Oil and Gas Company owns the balance of the lease that you have described and it will be necessary for you to contact them and obtain their permission to produce these two wells into a common tank battery.

Very truly yours,

A handwritten signature in cursive script that reads "Martin Yates III".

Martin Yates, III.

MY:nc

DONNELL DRILLING CO.

607 TEXAS BANK BUILDING  
DALLAS 2, TEXAS

May 6, 1957

Fair Interests  
Fair Foundation Building  
Tyler, Texas.

Attention: Mr. "Arvin N. Wilson


Gentlemen:

In reply to your letter of April 30, 1957 in which you inquire as to whether or not it would be satisfactory with us for you to produce the two Allen and Fair Operating, Inc. wells in Sec. 2, T-18S, R-29E into a common tank battery, please be advised that it will be satisfactory with us.

Please let us know your reason for wanting to make the change.

Very truly yours,

DONNELL DRILLING COMPANY

  
T. B. Knox - President

TBK:ch

# FAIR INTERESTS

R. W. FAIR WILTON H. FAIR JAMES W. FAIR  
OIL PRODUCERS : ROYALTIES  
PEACH AND PECAN GROWERS

FAIR FOUNDATION BUILDING  
SOUTH BROADWAY  
BOX 689—PHONE 2-3811  
TYLER, TEXAS

--Division--

April 24, 1957

C  
O  
P  
Y

Yates Bros.  
Carper Bldg.  
Artesia, New Mexico

Dear Sir:

Allen & Fair Operating, Inc. own the State 2-A Well located in the SE/4 NW/4 Section 2, T-18S, R-29E. They also own the State C-1 Well located in the NE/4 NW/4 Section 2, T-18S, R-29E.

The royalty and working interest under these two wells are the same, and we desire to produce the two wells into a common tank battery. We have the permission from the State Land Office to do this.

Our records show that you own a lease covering the NE/4 of Section 2, T-18S, R-29E. We ask that you please advise us, by completing the statement at the bottom of this letter, if you have any objections to us producing the above two wells into a common tank battery.

Yours very truly,

FAIR INTERESTS

By:

*Marvin N. Wilson*  
Marvin N. Wilson

MNW/wl

We own leases on tracts of land as above set out, and ~~do~~ do not object to your producing the above mentioned two wells into a common tank battery.

Yates Bros.  
By:

*R. W. Yates*

4/27/57  
Date

# FAIR INTERESTS

FAIR FOUNDATION BUILDING  
SOUTH BROADWAY  
BOX 888—PHONE 2 3811  
TYLER, TEXAS

R. W. FAIR WILSON H. FAIR JAMES W. FAIR  
OIL PRODUCERS : ROYALTIES  
PEACH AND BECAN GROWERS

--Deduction--

April 24, 1937

Dear Sirs:  
Enclosed please find  
check for \$100.00  
Remitted

When I last reported, I told you that I had located in  
Section 2, T-10S, R-10E, 10th Meridian, 10th Range, 10th  
County, Texas, a well which I had named "10-10-10".

I have the honor to acknowledge the receipt of your letter  
of the 10th inst. and to advise you that I have the honor to  
acknowledge the receipt of your letter of the 10th inst.

I have the honor to acknowledge the receipt of your letter of the  
10th inst. and to advise you that I have the honor to  
acknowledge the receipt of your letter of the 10th inst.

Very truly,  
R. W. FAIR

WILSON H. FAIR

JAMES W. FAIR

to your producing the above mentioned two wells into a common tank  
battery.  
The own leases on tracts of land as above set out, and do not  
object

Yates Bros.  
By: \_\_\_\_\_

\_\_\_\_\_ Date

COPY

# FAIR INTERESTS

R. W. FAIR WILTON H. FAIR JAMES W. FAIR  
OIL PRODUCERS : ROYALTIES  
PEACH AND PECAN GROWERS

FAIR FOUNDATION BUILDING  
SOUTH BROADWAY  
BOX 689—PHONE 2-3811  
TYLER, TEXAS

--Division--

April 24, 1957

C  
O  
P  
Y

Bassett & Briney  
7 Martin Yates III  
Carper Bldg.  
Artesia, New Mexico

Dear Sir:

Allen & Fair Operating, Inc. own the State 2-A Well located in the SE/4 NW/4 Section 2, T-18S, R-29E. They also own the State C-1 Well located in the NE/4 NW/4 Section 2, T-18S, R-29E.

The royalty and working interest under these two wells are the same, and we desire to produce the two wells into a common tank battery. We have the permission from the State Land Office to do this.

Our records show that you own a lease covering the W/2 NW/4 and E/2 SW/4 Section 2, T-18S, R-29E. We ask that you please advise us, by completing the statement at the bottom of this letter, if you have any objections to us producing the above two wells into a common tank battery.

Yours very truly,

FAIR INTERESTS

By: *Marvin N. Wilson*  
Marvin N. Wilson

MNW/w1

We own leases on tracts of land as above set out, and ~~do~~ do not object to your producing the above mentioned two wells into a common tank battery.

Bassett & Briney


By: *Martin Yates III*

5/13/57  
Date

# FAIR INTERESTS

FAIR FOUNDATION BUILDING  
SOUTH BROADWAY  
BOX 888—PHONE 2321  
TYLER TEXAS

R. W. FAIR, WILTON H. FAIR, JAMES W. FAIR  
OIL PRODUCERS : ROYALTIES  
PEACH AND PECAN GROWERS



... of the ...  
... of the ...  
... of the ...

... of the ...  
... of the ...  
... of the ...

... of the ...  
... of the ...  
... of the ...

... of the ...  
... of the ...  
... of the ...

...

...

...

...

... own leases on tracts of land as above set out, and do not object  
to your producing the above mentioned two wells into a common tank  
battery.

Bassett & Briney

By: \_\_\_\_\_

COPY



# STATE LAND OFFICE

*Santa Fe, New Mexico*



MURRAY E. MORGAN  
COMMISSIONER OF PUBLIC LANDS

April 5, 1957

Fair Int. Tests  
Fair Foundation  
South Broadway  
Box 689  
Tyler, Texas

Re: 11-11-56:

Permission is hereby granted to commingle oil produced from well located on the SE/4 NW/4, Section 2, Township 18 South, Range 29 East, State Lease B-6570-11, State 2A and State Lease B-6058 located in the NE/4 NW/4, Section 2, Township 18 South, Range 29 East, three leases having a common beneficiary.

As you do not know permission must also be obtained from the Oil Conservation Commission.

Very truly yours,

MURRAY E. MORGAN  
Commissioner of Public Lands  
By:

*Ms. Linnie Crook*

Ms. Linnie Crook, Supervisor  
Geology Division

IC:st

cc: Oil Conservation Commission

April 5, 1957

C  
O  
P  
Y

Fair Interests  
Fair Foundation  
South Broadway  
Box 689  
Tyler, Texas

Gentlemen:

Permission is hereby granted to commingle oil produced from well located on the SE/4 NW/4, Section 2, Township 18 South, Range 29 East, State Lease B-6570-16, State 2A and State Lease B-6058 located in the NE/4 NW/4 of Section 2, Township 18 South, Range 29 East, these leases having a common beneficiary.

As you no doubt know permission must also be obtained from the Oil Conservation Commission.

Very truly yours,

MURRAY E. MORGAN  
Commissioner of Public Lands  
By:

Mrs. Linnie Crook, Supervisor  
Royalty Division

LC:mb

cc: Oil Conservation Commission

317

1997, 1998, 1999, 2000, 2001, 2002, 2003, 2004, 2005, 2006, 2007, 2008, 2009, 2010, 2011, 2012, 2013, 2014, 2015, 2016, 2017, 2018, 2019, 2020, 2021, 2022, 2023, 2024, 2025, 2026, 2027, 2028, 2029, 2030, 2031, 2032, 2033, 2034, 2035, 2036, 2037, 2038, 2039, 2040, 2041, 2042, 2043, 2044, 2045, 2046, 2047, 2048, 2049, 2050, 2051, 2052, 2053, 2054, 2055, 2056, 2057, 2058, 2059, 2060, 2061, 2062, 2063, 2064, 2065, 2066, 2067, 2068, 2069, 2070, 2071, 2072, 2073, 2074, 2075, 2076, 2077, 2078, 2079, 2080, 2081, 2082, 2083, 2084, 2085, 2086, 2087, 2088, 2089, 2090, 2091, 2092, 2093, 2094, 2095, 2096, 2097, 2098, 2099, 2100, 2101, 2102, 2103, 2104, 2105, 2106, 2107, 2108, 2109, 2110, 2111, 2112, 2113, 2114, 2115, 2116, 2117, 2118, 2119, 2120, 2121, 2122, 2123, 2124, 2125, 2126, 2127, 2128, 2129, 2130, 2131, 2132, 2133, 2134, 2135, 2136, 2137, 2138, 2139, 2140, 2141, 2142, 2143, 2144, 2145, 2146, 2147, 2148, 2149, 2150, 2151, 2152, 2153, 2154, 2155, 2156, 2157, 2158, 2159, 2160, 2161, 2162, 2163, 2164, 2165, 2166, 2167, 2168, 2169, 2170, 2171, 2172, 2173, 2174, 2175, 2176, 2177, 2178, 2179, 2180, 2181, 2182, 2183, 2184, 2185, 2186, 2187, 2188, 2189, 2190, 2191, 2192, 2193, 2194, 2195, 2196, 2197, 2198, 2199, 2200, 2201, 2202, 2203, 2204, 2205, 2206, 2207, 2208, 2209, 2210, 2211, 2212, 2213, 2214, 2215, 2216, 2217, 2218, 2219, 2220, 2221, 2222, 2223, 2224, 2225, 2226, 2227, 2228, 2229, 2230, 2231, 2232, 2233, 2234, 2235, 2236, 2237, 2238, 2239, 2240, 2241, 2242, 2243, 2244, 2245, 2246, 2247, 2248, 2249, 2250, 2251, 2252, 2253, 2254, 2255, 2256, 2257, 2258, 2259, 2260, 2261, 2262, 2263, 2264, 2265, 2266, 2267, 2268, 2269, 2270, 2271, 2272, 2273, 2274, 2275, 2276, 2277, 2278, 2279, 2280, 2281, 2282, 2283, 2284, 2285, 2286, 2287, 2288, 2289, 2290, 2291, 2292, 2293, 2294, 2295, 2296, 2297, 2298, 2299, 2300, 2301, 2302, 2303, 2304, 2305, 2306, 2307, 2308, 2309, 2310, 2311, 2312, 2313, 2314, 2315, 2316, 2317, 2318, 2319, 2320, 2321, 2322, 2323, 2324, 2325, 2326, 2327, 2328, 2329, 2330, 2331, 2332, 2333, 2334, 2335, 2336, 2337, 2338, 2339, 2340, 2341, 2342, 2343, 2344, 2345, 2346, 2347, 2348, 2349, 2350, 2351, 2352, 2353, 2354, 2355, 2356, 2357, 2358, 2359, 2360, 2361, 2362, 2363, 2364, 2365, 2366, 2367, 2368, 2369, 2370, 2371, 2372, 2373, 2374, 2375, 2376, 2377, 2378, 2379, 2380, 2381, 2382, 2383, 2384, 2385, 2386, 2387, 2388, 2389, 2390, 2391, 2392, 2393, 2394, 2395, 2396, 2397, 2398, 2399, 2400, 2401, 2402, 2403, 2404, 2405, 2406, 2407, 2408, 2409, 2410, 2411, 2412, 2413, 2414, 2415, 2416, 2417, 2418, 2419, 2420, 2421, 2422, 2423, 2424, 2425, 2426, 2427, 2428, 2429, 2430, 2431, 2432, 2433, 2434, 2435, 2436, 2437, 2438, 2439, 2440, 2441, 2442, 2443, 2444, 2445, 2446, 2447, 2448, 2449, 2450, 2451, 2452, 2453, 2454, 2455, 2456, 2457, 2458, 2459, 2460, 2461, 2462, 2463, 2464, 2465, 2466, 2467, 2468, 2469, 2470, 2471, 2472, 2473, 2474, 2475, 2476, 2477, 2478, 2479, 2480, 2481, 2482, 2483, 2484, 2485, 2486, 2487, 2488, 2489, 2490, 2491, 2492, 2493, 2494, 2495, 2496, 2497, 2498, 2499, 2500, 2501, 2502, 2503, 2504, 2505, 2506, 2507, 2508, 2509, 2510, 2511, 2512, 2513, 2514, 2515, 2516, 2517, 2518, 2519, 2520, 2521, 2522, 2523, 2524, 2525, 2526, 2527, 2528, 2529, 2530, 2531, 2532, 2533, 2534, 2535, 2536, 2537, 2538, 2539, 2540, 2541, 2542, 2543, 2544, 2545, 2546, 2547, 2548, 2549, 2550, 2551, 2552, 2553, 2554, 2555, 2556, 2557, 2558, 2559, 2560, 2561, 2562, 2563, 2564, 2565, 2566, 2567, 2568, 2569, 2570, 2571, 2572, 2573, 2574, 2575, 2576, 2577, 2578, 2579, 2580, 2581, 2582, 2583, 2584, 2585, 2586, 2587, 2588, 2589, 2590, 2591, 2592, 2593, 2594, 2595, 2596, 2597, 2598, 2599, 2600, 2601, 2602, 2603, 2604, 2605, 2606, 2607, 2608, 2609, 2610, 2611, 2612, 2613, 2614, 2615, 2616, 2617, 2618, 2619, 2620, 2621, 2622, 2623, 2624, 2625, 2626, 2627, 2628, 2629, 2630, 2631, 2632, 2633, 2634, 2635, 2636, 2637, 2638, 2639, 2640, 2641, 2642, 2643, 2644, 2645, 2646, 2647, 2648, 2649, 2650, 2651, 2652, 2653, 2654, 2655, 2656, 2657, 2658, 2659, 2660, 2661, 2662, 2663, 2664, 2665, 2666, 2667, 2668, 2669, 2670, 2671, 2672, 2673, 2674, 2675, 2676, 2677, 2678, 26