

VILAS P. SHELDON
Consulting Geologist and Registered Land Surveyor
Valuations, Appraisals, Geological Reports, Surveys
Carper Building
ARTESIA, NEW MEXICO

December 12, 1957

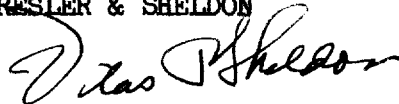
Mr. A. L. Porter
Oil Conservation Commission
P.O. Box 871
Santa Fe, New Mexico

Dear Sir:

On October 15th we filed an application for exception to rule 309-A covering certain lands in Sections 28, 29 and 32 of Township 21 South, Range 35 East, insofar as tank batteries are concerned. We have not heard from you in regard to this matter and would now appreciate it if you could give us an answer.

Yours very truly,

RESLER & SHELDON

A handwritten signature in dark ink, appearing to read 'Vilas P. Sheldon', written over the typed name.

Vilas P. Sheldon

VPS:md

MAIN OFFICE OCC
OIL CONSERVATION COMMISSION
1956 NOV 4 AM 8:39
BOX 2045

HOBBS, NEW MEXICO

DATE Oct. 28, 1957

OIL CONSERVATION COMMISSION
BOX 871
SANTA FE, NEW MEXICO

Re: Proposed NSP _____

Proposed NSL _____

Proposed NEC _____

Proposed DC _____

Gentlemen:

Exception to Rule 309 (a)

I have examined the application dated _____
for the Resler & Sheldon State E Leases 29-21-35, 28-21-35, 32-21-35
Operator Lease and Well No. S-T-R


and my recommendations are as follows:

O.K.---E.J.F.

O.K.---J.W.R.

Yours very truly,

OIL CONSERVATION COMMISSION


Engineer

STATE LAND OFFICE

State of New Mexico



MURRAY E. MORGAN
COMMISSIONER OF PUBLIC LANDS

October 10, 1957

Resler & Sheldon
Carper Building
Artesia, New Mexico

Gentlemen:

Permission is hereby granted to commingle oil produced from State Leases located in E-1022, W $\frac{1}{4}$ SW $\frac{1}{4}$, 28-21S-35E, E-1921, E $\frac{1}{4}$ SW $\frac{1}{4}$ 29-21S-35E, E-1924, E $\frac{1}{4}$ NW $\frac{1}{4}$ 32-21S-35E.

The acreage in these leases will be credited to Common Schools. When reporting production on our Production and Royalty Statements Form SLO-111-A, please combine production on the SLO showing all lease numbers.

Very truly yours,

MURRAY E. MORGAN
Commissioner of Public Lands
By:

Mrs. Linnie Creek, Supervisor
Royalty Division

LC:mb

cc: Oil Conservation Commission

VILAS P. SHELDON

Consulting Geologist and Registered Land Surveyor
Valuations, Appraisals, Geological Reports, Surveys

Carper Building

ARTESIA, NEW MEXICO

October 15, 1957

MAIN OFFICE CCC

1037 OCT 17 PM 1:20

Rule 309
Exception
due 11-16

Mr. A. L. Porter ✓
Oil Conservation Commission
P.O. Box 871
Santa Fe, New Mexico

Dear Sir:

We are furnishing to you three copies of this letter which is intended to be an application for exception to Rule 309 (a).

Resler & Sheldon is the operator of three leases as follows:

State Lease E-1922 $W\frac{1}{2}$ $SW\frac{1}{4}$ Sec. 28-T21S-R35E
State Lease E-1921 $E\frac{1}{2}$ $SE\frac{1}{4}$ Sec. 29-T21S-R35E
State Lease E-1924 $E\frac{1}{2}$ $NE\frac{1}{4}$ Sec. 32-T21S-R35E

SANDSTONE NORTH of -
POOL

All three leases are contiguous and have a common beneficiary. They are on Common School lands. This application is limited to production from the Yates Sand. There are six 40 acre units involved and adequate facilities will be provided for accurately determining production from each well at reasonable intervals.


Resler & Sheldon now petitions the Secretary-Director for an exception to rule 309 (a) and requests authority to produce wells to be located on the three above described State leases into a common tank battery, such battery to be located in Unit P of Section 29-T19S-R35E.

A letter from the Commissioner of Public Lands is herewith furnished approving the commingling of oil from the separate leases.

A map attached shows the three leases as well as offset leases. All offset operators have been furnished a copy of this letter application by registered mail.

Yours very truly,

RESLER & SHELDON


Vilas P. Sheldon

VPS:md

Enclosures

cc: Sinclair Oil & Gas Co., Box 809, Roswell, New Mexico
Phillips Petroleum Co., Box 1114, Roswell, New Mexico
The Texas Co., Midland, Texas
Gulf Oil Corp., Box 669, Roswell, New Mexico
Joseph I. O'Neill, 410 W. Ohio, Midland, Texas