

**KING RESOURCES COMPANY**

**WESTERN DIVISION**

**300 Wall Towers West, Midland, Texas 79701**

**Area Code 915 Telephone 684-6371**

August 3, 1969

King Resources Company proposes to petition the New Mexico Oil Conservation Commission for permission to commingle through proper metering facilities the production of oil and gas from its

Keith Crouse No. 1 Well

(Location - 1980 FWL and 660 FNL, Section 25, T-9S, R-32E  
Lea County, New Mexico, E/2 NW/4)

and its

Marge McGuffin No. 1 Well

(Location 660 FSL & 660 FWL, Section 24, T-9S, R-32E  
Lea County, New Mexico, S/2 SW/4)

All regulations of the Commission regarding commingling and metering of production will be strictly adhered to.

In addition, it is necessary to secure your permission as an interest owner in one or both of these properties. Therefore, we request that you sign the waiver set out below indicating your acceptance and return one fully executed copy to us at your earliest convenience. One copy is included for your records.

The use of the aforementioned equipment will facilitate operation of these two wells as well as reduce the total investment by a sizeable amount. We therefore solicit your cooperation.

I hereby waive objection as an interest owner in one or both of the aforementioned wells to the proposal of King Resources Company to commingle the production of oil and gas from these two wells in a manner acceptable to the New Mexico Oil Conservation Commission.

D. E. Blakeney  
~~2604 W. Dongar~~ 310 Kessler  
Midland, Texas 79701

**RECEIVED**

AUG 7 1969

**KING RESOURCES COMPANY**  
Western Division  
Midland, Texas



**KING RESOURCES COMPANY**

**WESTERN DIVISION**

**300 Wall Towers West, Midland, Texas 79701**

**Area Code 915 Telephone 684-6371**

August 3, 1969

King Resources Company proposes to petition the New Mexico Oil Conservation Commission for permission to commingle through proper metering facilities the production of oil and gas from its

Keith Crouse No. 1 Well

(Location - 1980 FWL and 660 FNL, Section 25, T-9S, R-32E  
Lea County, New Mexico, E/2 NW/4)

and its

Marge McGuffin No. 1 Well

(Location 660 FSL & 660 FWL, Section 24, T-9S, R-32E  
Lea County, New Mexico, S/2 SW/4)

All regulations of the Commission regarding commingling and metering of production will be strictly adhered to.

In addition, it is necessary to secure your permission as an interest owner in one or both of these properties. Therefore, we request that you sign the waiver set out below indicating your acceptance and return one fully executed copy to us at your earliest convenience. One copy is included for your records.

The use of the aforementioned equipment will facilitate operation of these two wells as well as reduce the total investment by a sizeable amount. We therefore solicit your cooperation.

I hereby waive objection as an interest owner in one or both of the aforementioned wells to the proposal of King Resources Company to commingle the production of oil and gas from these two wells in a manner acceptable to the New Mexico Oil Conservation Commission.

J. W. Lupardus  
2601 W. Dengar  
Midland, Texas 79701


RECEIVED

JUN 5 1969

KING RESOURCES COMPANY

Western Division

Midland, Texas



**KING RESOURCES COMPANY**

**WESTERN DIVISION**

**300 Wall Towers West, Midland, Texas 79701**

**Area Code 915 Telephone 684-6371**

Mrs. Opal Fern Brown  
707 Seco Drive  
Hobbs, New Mexico

August 3, 1969

King Resources Company proposes to petition the New Mexico Oil Conservation Commission for permission to commingle through proper metering facilities the production of oil and gas from its

Keith Crouse No. 1 Well

(Location - 1980 FWL and 660 FNL, Section 25, T-9S, R-32E  
Lea County, New Mexico, E/2 NW/4)

and its

Marge McGuffin No. 1 Well

(Location 660 FSL & 660 FWL, Section 24, T-9S, R-32E  
Lea County, New Mexico, S/2 SW/4)


All regulations of the Commission regarding commingling and metering of production will be strictly adhered to.

In addition, it is necessary to secure your permission as an interest owner in one or both of these properties. Therefore, we request that you sign the waiver set out below indicating your acceptance and return one fully executed copy to us at your earliest convenience. One copy is included for your records.

The use of the aforementioned equipment will facilitate operation of these two wells as well as reduce the total investment by a sizeable amount. We therefore solicit your cooperation.

I hereby waive objection as an interest owner in one or both of the aforementioned wells to the proposal of King Resources Company to commingle the production of oil and gas from these two wells in a manner acceptable to the New Mexico Oil Conservation Commission.

Opal Fern Brown



**KING RESOURCES COMPANY**

WESTERN DIVISION

300 Wall Towers West, Midland, Texas 79701

Area Code 915 Telephone 684-6371

August 3, 1969

King Resources Company proposes to petition the New Mexico Oil Conservation Commission for permission to commingle through proper metering facilities the production of oil and gas from its

Keith Crouse No. 1 Well

(Location - 1980 FWL and 660 FNL, Section 25, T-9S, R-32E  
Lea County, New Mexico, E/2 NW/4)

and its

Marge McGuffin No. 1 Well

(Location 660 FSL & 660 FWL, Section 24, T-9S, R-32E  
Lea County, New Mexico, S/2 SW/4)

All regulations of the Commission regarding commingling and metering of production will be strictly adhered to.

In addition, it is necessary to secure your permission as an interest owner in one or both of these properties. Therefore, we request that you sign the waiver set out below indicating your acceptance and return one fully executed copy to us at your earliest convenience. One copy is included for your records.

The use of the aforementioned equipment will facilitate operation of these two wells as well as reduce the total investment by a sizeable amount. We therefore solicit your cooperation.

I hereby waive objection as an interest owner in one or both of the aforementioned wells to the proposal of King Resources Company to commingle the production of oil and gas from these two wells in a manner acceptable to the New Mexico Oil Conservation Commission.

Albert Spradling

**RECEIVED**

APR 25 1969

**KING RESOURCES COMPANY**

Western Division

Midland, Texas



**KING RESOURCES COMPANY**

**WESTERN DIVISION**

**300 Wall Towers West, Midland, Texas 79701**

**Area Code 915 Telephone 684-6371**

August 3, 1969

King Resources Company proposes to petition the New Mexico Oil Conservation Commission for permission to commingle through proper metering facilities the production of oil and gas from its

Keith Crouse No. 1 Well

(Location - 1980 FWL and 660 FNL, Section 25, T-9S, R-32E  
Lea County, New Mexico, E/2 NW/4)

and its

Marge McGuffin No. 1 Well

(Location 660 FSL & 660 FWL, Section 24, T-9S, R-32E  
Lea County, New Mexico, S/2 SW/4)

All regulations of the Commission regarding commingling and metering of production will be strictly adhered to.

In addition, it is necessary to secure your permission as an interest owner in one or both of these properties. Therefore, we request that you sign the waiver set out below indicating your acceptance and return one fully executed copy to us at your earliest convenience. One copy is included for your records.

The use of the aforementioned equipment will facilitate operation of these two wells as well as reduce the total investment by a sizeable amount. We therefore solicit your cooperation.

I hereby waive objection as an interest owner in one or both of the aforementioned wells to the proposal of King Resources Company to commingle the production of oil and gas from these two wells in a manner acceptable to the New Mexico Oil Conservation Commission.

Terrell E. Gibbons  
730 N. Penasco Drive  
Hobbs, New Mexico





**KING RESOURCES COMPANY**

**WESTERN DIVISION**

**300 Wall Towers West, Midland, Texas 79701**

**Area Code 915 Telephone 684-6371**

August 3, 1969

King Resources Company proposes to petition the New Mexico Oil Conservation Commission for permission to commingle through proper metering facilities the production of oil and gas from its

Keith Crouse No. 1 Well

(Location - 1980 FWL and 660 FNL, Section 25, T-9S, R-32E  
Lea County, New Mexico, E/2 NW/4)

and its

Marge McGuffin No. 1 Well

(Location 660 FSL & 660 FWL, Section 24, T-9S, R-32E  
Lea County, New Mexico, S/2 SW/4)

All regulations of the Commission regarding commingling and metering of production will be strictly adhered to.

In addition, it is necessary to secure your permission as an interest owner in one or both of these properties. Therefore, we request that you sign the waiver set out below indicating your acceptance and return one fully executed copy to us at your earliest convenience. One copy is included for your records.

The use of the aforementioned equipment will facilitate operation of these two wells as well as reduce the total investment by a sizeable amount. We therefore solicit your cooperation.

I hereby waive objection as an interest owner in one or both of the aforementioned wells to the proposal of King Resources Company to commingle the production of oil and gas from these two wells in a manner acceptable to the New Mexico Oil Conservation Commission.

Ms. Necia Mounsey  
613 N. Cresmon  
Mesa, Arizona

**RECEIVED**

AUG 7 1969

**KING RESOURCES COMPANY**  
Western Division  
Midland, Texas



**KING RESOURCES COMPANY**

*Permian*

**WESTERN DIVISION**

**300 Wall Towers West, Midland, Texas 79701**

**Area Code 915 Telephone 684-6371**

August 3, 1969

King Resources Company proposes to petition the New Mexico Oil Conservation Commission for permission to commingle through proper metering facilities the production of oil and gas from its

Keith Crouse No. 1 Well

(Location - 1980 FWL and 660 FNL, Section 25, T-9S, R-32E  
Lea County, New Mexico, E/2 NW/4)

and its

Marge McGuffin No. 1 Well

(Location 660 FSL & 660 FWL, Section 24, T-9S, R-32E  
Lea County, New Mexico, S/2 SW/4)

All regulations of the Commission regarding commingling and metering of production will be strictly adhered to.

In addition, it is necessary to secure your permission as an interest owner in one or both of these properties. Therefore, we request that you sign the waiver set out below indicating your acceptance and return one fully executed copy to us at your earliest convenience. One copy is included for your records.

The use of the aforementioned equipment will facilitate operation of these two wells as well as reduce the total investment by a sizeable amount. We therefore solicit your cooperation.

I hereby waive objection as an interest owner in one or both of the aforementioned wells to the proposal of King Resources Company to commingle the production of oil and gas from these two wells in a manner acceptable to the New Mexico Oil Conservation Commission.



Keith E. and Martha Karren Crouse  
P. O. Box Y  
Palm Springs, California

*Martha Karren Crouse*



**KING RESOURCES COMPANY**

**WESTERN DIVISION**

**300 Wall Towers West, Midland, Texas 79701**

**Area Code 915 Telephone 684-6371**

August 3, 1969

King Resources Company proposes to petition the New Mexico Oil Conservation Commission for permission to commingle through proper metering facilities the production of oil and gas from its

Keith Crouse No. 1 Well

(Location - 1980 FWL and 660 FNL, Section 25, T-9S, R-32E  
Lea County, New Mexico, E/2 NW/4)

and its

Marge McGuffin No. 1 Well

(Location 660 FSL & 660 FWL, Section 24, T-9S, R-32E  
Lea County, New Mexico, S/2 SW/4)


All regulations of the Commission regarding commingling and metering of production will be strictly adhered to.

In addition, it is necessary to secure your permission as an interest owner in one or both of these properties. Therefore, we request that you sign the waiver set out below indicating your acceptance and return one fully executed copy to us at your earliest convenience. One copy is included for your records.

The use of the aforementioned equipment will facilitate operation of these two wells as well as reduce the total investment by a sizeable amount. We therefore solicit your cooperation.

I hereby waive objection as an interest owner in one or both of the aforementioned wells to the proposal of King Resources Company to commingle the production of oil and gas from these two wells in a manner acceptable to the New Mexico Oil Conservation Commission.

L. E. Monseau and Ruth E. Monseau  
Box Y  
Palm Springs, California



**KING RESOURCES COMPANY**

WESTERN DIVISION

300 Wall Towers West, Midland, Texas 79701

Area Code 915 Telephone 684-6371

August 3, 1969

King Resources Company proposes to petition the New Mexico Oil Conservation Commission for permission to commingle through proper metering facilities the production of oil and gas from its

Keith Crouse No. 1 Well

(Location - 1980 FWL and 660 FNL, Section 25, T-9S, R-32E  
Lea County, New Mexico, E/2 NW/4)

and its

Marge McGuffin No. 1 Well

(Location 660 FSL & 660 FWL, Section 24, T-9S, R-32E  
Lea County, New Mexico, S/2 SW/4)

All regulations of the Commission regarding commingling and metering of production will be strictly adhered to.

In addition, it is necessary to secure your permission as an interest owner in one or both of these properties. Therefore, we request that you sign the waiver set out below indicating your acceptance and return one fully executed copy to us at your earliest convenience. One copy is included for your records.

The use of the aforementioned equipment will facilitate operation of these two wells as well as reduce the total investment by a sizeable amount. We therefore solicit your cooperation.


I hereby waive objection as an interest owner in one or both of the aforementioned wells to the proposal of King Resources Company to commingle the production of oil and gas from these two wells in a manner acceptable to the New Mexico Oil Conservation Commission.

Robert M. Turpin  
300 1st National Bank Bldg.  
Midland, Texas 79701

RECEIVED

1969

KING RESOURCES COMPANY  
Houston Division  
Houston, Texas



**KING RESOURCES COMPANY**

**WESTERN DIVISION**

**300 Wall Towers West, Midland, Texas 79701**

**Area Code 915 Telephone 684-6371**

August 3, 1969

King Resources Company proposes to petition the New Mexico Oil Conservation Commission for permission to commingle through proper metering facilities the production of oil and gas from its

Keith Crouse No. 1 Well

(Location - 1980 FSL and 660 FNL, Section 25, T-9S, R-32E  
Lea County, New Mexico, E/2 NW/4)

and its

Marge McGuffin No. 1 Well

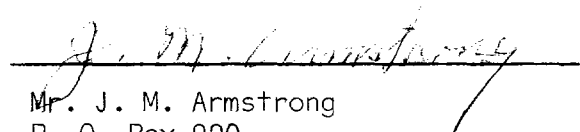
(Location 660 FSL & 660 FWL, Section 24, T-9S, R-32E  
Lea County, New Mexico, S/2 SW/4)


All regulations of the Commission regarding commingling and metering of production will be strictly adhered to.

In addition, it is necessary to secure your permission as an interest owner in one or both of these properties. Therefore, we request that you sign the waiver set out below indicating your acceptance and return one fully executed copy to us at your earliest convenience. One copy is included for your records.

The use of the aforementioned equipment will facilitate operation of these two wells as well as reduce the total investment by a sizeable amount. We therefore solicit your cooperation.

I hereby waive objection as an interest owner in one or both of the aforementioned wells to the proposal of King Resources Company to commingle the production of oil and gas from these two wells in a manner acceptable to the New Mexico Oil Conservation Commission.

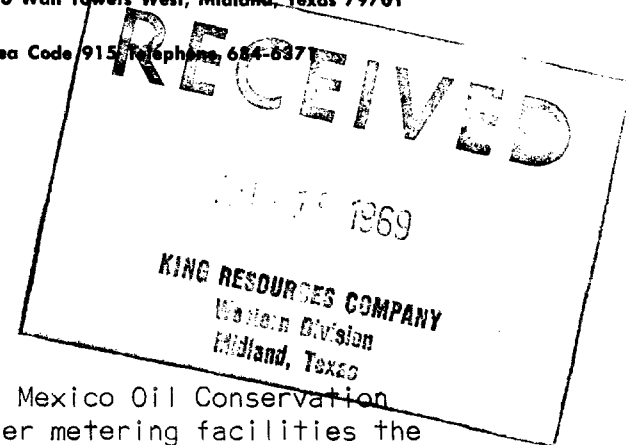
  
Mr. J. M. Armstrong  
P. O. Box 990  
Midland, Texas 79701



**KING RESOURCES COMPANY**

WESTERN DIVISION  
300 Wall Towers West, Midland, Texas 79701

Area Code 915 Telephone 684-6371



August 3, 1969

King Resources Company proposes to petition the New Mexico Oil Conservation Commission for permission to commingle through proper metering facilities the production of oil and gas from its

Keith Crouse No. 1 Well

(Location - 1980 FWL and 660 FNL, Section 25, T-9S, R-32E  
Lea County, New Mexico, E/2 NW/4)

and its

Marge McGuffin No. 1 Well

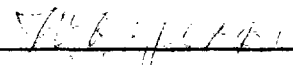
(Location 660 FSL & 660 FWL, Section 24, T-9S, R-32E  
Lea County, New Mexico, S/2 SW/4)

All regulations of the Commission regarding commingling and metering of production will be strictly adhered to.

In addition, it is necessary to secure your permission as an interest owner in one or both of these properties. Therefore, we request that you sign the waiver set out below indicating your acceptance and return one fully executed copy to us at your earliest convenience. One copy is included for your records.

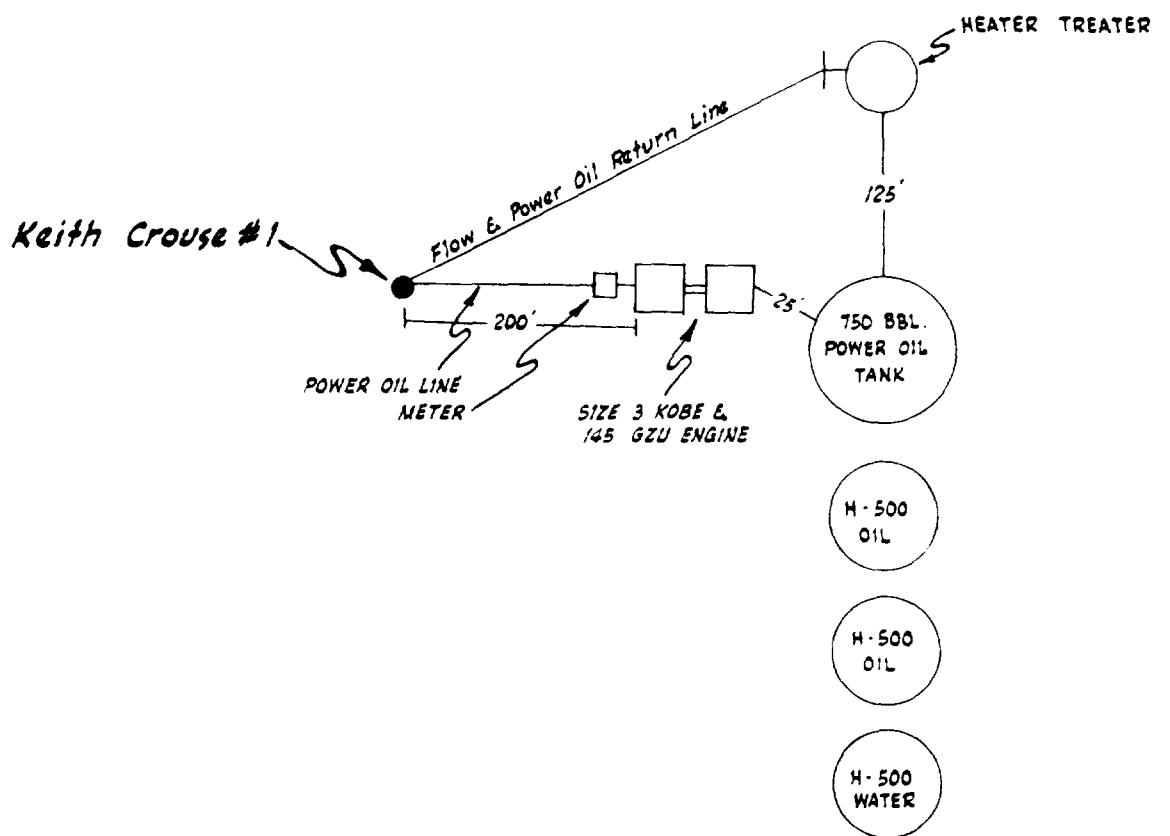
The use of the aforementioned equipment will facilitate operation of these two wells as well as reduce the total investment by a sizeable amount. We therefore solicit your cooperation.

I hereby waive objection as an interest owner in one or both of the aforementioned wells to the proposal of King Resources Company to commingle the production of oil and gas from these two wells in a manner acceptable to the New Mexico Oil Conservation Commission.

  
\_\_\_\_\_  
Mr. W. A. Yeager  
P. O. Box 990  
Midland, Texas 79701

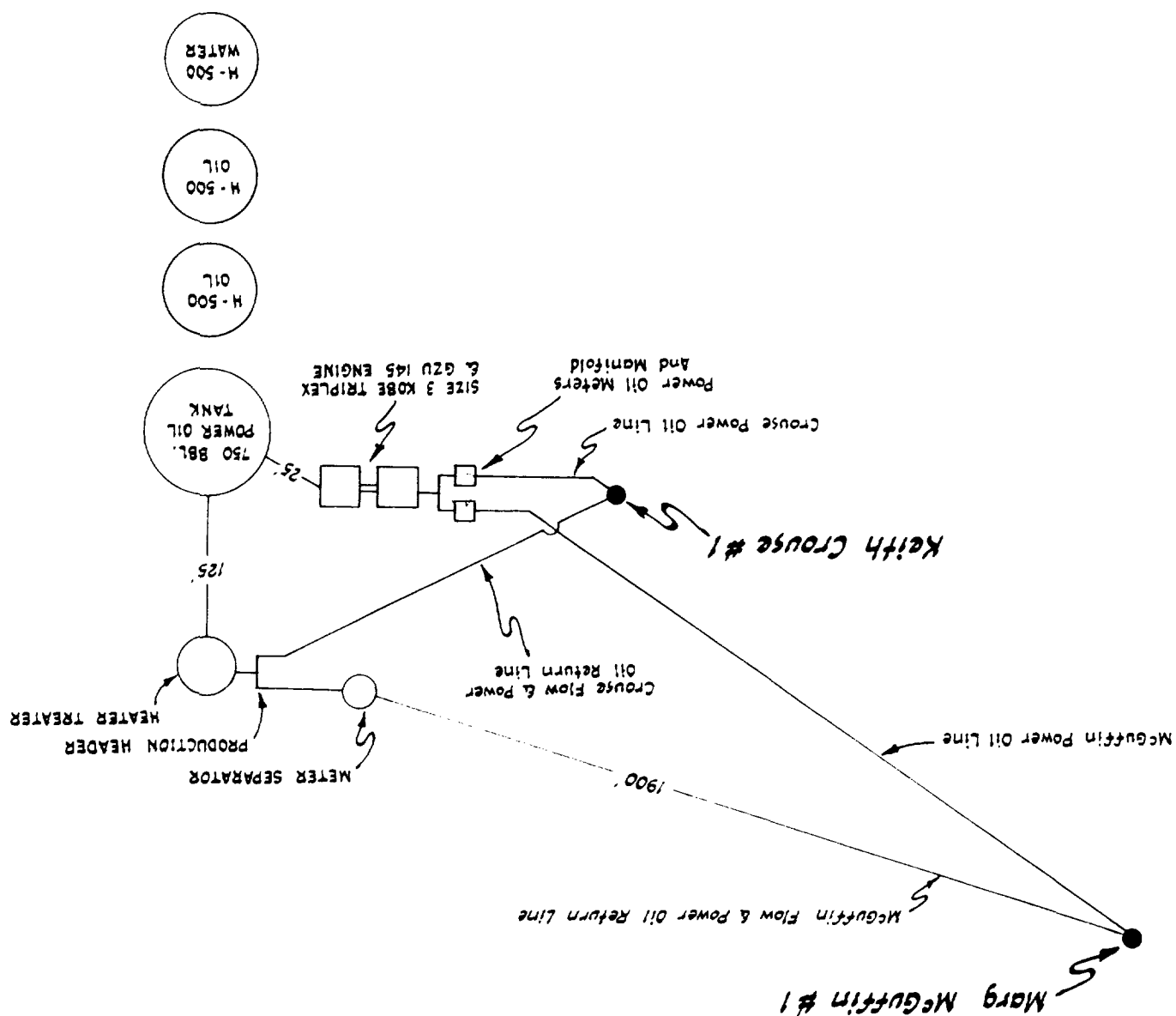


Marg McGuffin #1



EXISTING INSTALLATION  
 King Resources Company Request  
 For Comingling Of:  
 Keith Crouse And Marg McGuffin Lease Production  
 Flying 'M' South (Penn) Field  
 Lea County , New Mexico

PROPOSED INSTALLATION  
 King Resources Company Request  
 For Comingling Of:  
 Keith Crouse And Marg McGuffin Lease Production  
 Flying "M" South (Penn) Field  
 Lea County, New Mexico



LARGE FORMAT  
EXHIBIT HAS  
BEEN REMOVED  
AND IS LOCATED  
IN THE NEXT FILE