

MARTIN YATES, III  
1912 - 1985  
FRANK W. YATES  
1936 - 1986



105 SOUTH FOURTH STREET  
ARTESIA, NEW MEXICO 88210  
TELEPHONE (505) 748-1471

S. P. YATES  
CHAIRMAN OF THE BOARD  
JOHN A. YATES  
PRESIDENT  
PEYTON YATES  
EXECUTIVE VICE PRESIDENT  
RANDY G. PATTERSON  
SECRETARY  
DENNIS G. KINSEY  
TREASURER

January 14, 1997

Oil Conservation Division  
P.O. Box 6429  
Santa Fe, NM 87505-6429

Re: Surface Commingling, Lease Commingling,  
Off-Lease Storage and Measurement.  
Dagger Draw Upper Penn, South Pool  
Eddy County, New Mexico

Dear Mr. Lemay,

Yates Petroleum Corporation respectfully requests administrative approval to amend Amended Commingling Order CTB-423 (a copy of which is attached), to add the following well(s).

Diamond AKI Federal #2  
1310' FSL & 10' FWL  
Unit M, SWSW  
Section 34-T20S-R24E  
Eddy County, NM

The production from this well is transported prior to measurement to a common tank battery, located at the Mojave AJY Com #2 (Unit O, Section 35-T20 1/2S-R23E).

The purpose of the surface commingling, lease commingling, off lease storage and measurement is to reduce operating costs for storage and treating, thereby extending the economic life of each well. Without approval for utilizing existing batteries on adjacent leases, it will become necessary to build separate facilities for each well. This will greatly increase costs and shorten the economic life of the wells.

Because working interests for the wells are different, oil from each of the wells will be measured by positive displacement temperature compensated metering equipment prior to surface commingling. Gas from the wells will also be metered separately. This metering will ensure that all production from each of the wells is equitably accounted for with no significant effect on your revenue. The production is from the same producing zone which is the Canyon.


In accordance with the Oil Conservation Division Rules 303-B, 309-B and 309-C, the following diagrams and maps are attached for your information:

Attachment II	A map showing the location of the wells.
Attachment III	A diagram of the proposed measurement equipment, separators and storage tanks in accordance with the "Manual of Installation and Operation of Commingling Facilities".
Attachment IV	Notification of working interest, royalty interest and overriding royalty interest owners.
Attachment V	Notification to the Bureau of Land Management.

If you should have any questions or need further information, please give me a call at (505) 748-4178 (direct line).

Thank you for your cooperation.

Sincerely,

A handwritten signature in cursive script that reads "Pamela S. Evans".

Pamela S. Evans  
Production Secretary

PE  
Attachments



NEW MEXICO ENERGY, MINERALS  
& NATURAL RESOURCES DEPARTMENT

OIL CONSERVATION DIVISION  
2040 South Pacheco Street  
Santa Fe, New Mexico 87505  
(505) 827-7131

**AMENDED COMMINGLING ORDER CTB-423**

Yates Petroleum Corporation  
105 South Fourth Street  
Artesia, New Mexico 88210

Attention: Ms. Pamela S. Evans

The above named company is hereby authorized to commingle South Dagger Draw Upper Penn Pool (Associated - 15475) production from the following leases:

Lease: Mojave "AJY" Com Well No.2  
Description: SW/4 SE/4, and;

Lease: Mojave "AJY" Com Well No.3  
Description: SE/4 SW/4,

Lease: Mojave "AJY" Com Well No.5  
Description: NE/4 SW/4,

all in Section 35, Township 20.5 South, Range 23 East, and;

Lease: Diamond "AKI" Federal Well No.1  
Description: SE/4 SW/4 of Section 34, Township 20 South, Range 24 East,

all in Eddy County, New Mexico.


Production shall be allocated to each lease by separately metering the production from each well prior to commingling.

NOTE: This installation shall be installed and operated in accordance with the applicable provisions of Rule 303 of the Division Rules and Regulations and the Division "Manual for the Installation and Operation of Commingling Facilities." It is the responsibility of the producer to notify the transporter of this commingling authority.

REMARKS: The commingled production shall be stored in the Mojave 'AJY' Federal No.2 tank battery facility located in Section 35, Township 20.5 South, Range 23 East, NMPM, Eddy County, New Mexico.

FURTHER: The operator shall notify the Artesia district office of the Division prior to implementation of the commingling process.

DONE at Santa Fe, New Mexico, on this 1st day of May, 1996.

  
WILLIAM J. LEMAY,  
Division Director

WJL/BES  
cc: Oil Conservation Division - Artesia  
Bureau of Land Management - Carlsbad

UNITED STATES  
DEPARTMENT OF THE INTERIOR  
BUREAU OF LAND MANAGEMENT

FORM APPROVED  
Budget Bureau No. 1004-0135  
Expires: March 31, 1993

5. Lease Designation and Serial No.

NM-045276

6. If Indian, Allottee or Tribe Name

**SUNDRY NOTICES AND REPORTS ON WELLS**

Do not use this form for proposals to drill or to deepen or reentry to a different reservoir.  
Use "APPLICATION FOR PERMIT-" for such proposals

*SUBMIT IN TRIPLICATE*

1. Type of Well

☐ Oil ☐ Gas ☐  
☒ Well ☐ Well ☐ Other

2. Name of Operator

**YATES PETROLEUM CORPORATION**

3. Address and Telephone No.

105 S. 4th Street, Artesia, NM 88210 (505) 748-1471

4. Location of Well (Footage, Sec., T., R., M., or Survey Description)

Section 34-T20S-R24E Unit N 360' FSL & 2080' FWL ( SESW)

7. If Unit or CA, Agreement Designation

8. Well Name and No.

Diamond AKI Federal #2

9. API Well No.

3001527086

10. Field and Pool, or Exploratory Area

Dagger Draw Upper Penn, South

11. County or Parish, State

Eddy, N.M.

12. CHECK APPROPRIATE BOX(s) TO INDICATE NATURE OF NOTICE, REPORT, OR OTHER DATA

TYPE OF SUBMISSION

TYPE OF ACTION

☐ Notice of Intent

☒ Subsequent Report

☐ Final Abandonment Notice

☐ Abandonment

☐ Recompletion

☐ Plugging back

☐ Casing Repair

☐ Altering Casing

☒ Other Surface Commingling &  
Storage

☐ Change of Plans

☐ New Construction

☐ Non-Routine Fracturing

☐ Water Shut-Off

☐ Conversion to Injection

☐ Dispose Water

(Note: Report results of multiple completion on Well  
Completion or Recompletion Report and Log form.)

13. Describe Proposed or Completed Operations (Clearly state all pertinent details, and give pertinent dates, including estimated date of starting any proposed work. If well is direction drilled, give subsurface locations and measured and true vertical depths for all markers and zones pertinent to this work.)\*

Yates Petroleum Corporation respectfully request approval for surface commingling and off lease storage and measurement.

Please see attached application.

14. I hereby certify that the foregoing is true and correct

Signed Ramela S. Evans

Title Production Secretary

Date 1/13/97

(This space for Federal or State office use)

Approved by \_\_\_\_\_

Title \_\_\_\_\_

Date \_\_\_\_\_

Conditions of approval, if any: \_\_\_\_\_

Title 18 U.S.C. Section 1001, makes it a crime for any person knowingly and willfully to make to any department or agency of the United States any false, fictitious or fraudulent statements or representations as to any matter within its jurisdiction.

\*See Instruction on Reverse Side

**CRA BLM FORMAT**

**APPLICATION FOR SURFACE COMMINGLING  
OFF LEASE STORAGE AND MEASUREMENT APPROVAL  
This Format Should Be Attached To A Sundry Notice**

To: Bureau of Land Management  
620 East Greene Street  
Carlsbad, NM 88221-1778

Yates Petroleum Corporation (Operator's Name) is requesting approval for surface commingling and off lease storage and measurement of hydrocarbon production from the following formation(s) and well(s) on Federal Lease No. NM-045276; Lease Name Diamond AKI Federal.

<u>Well No.</u>	<u>Loc.</u>	<u>Sec.</u>	<u>Twp.</u>	<u>Rng.</u>	<u>Formation</u>
<u>1</u>	<u>N</u>	<u>34</u>	<u>20S</u>	<u>24E</u>	<u>Dagger Draw Upper Penn. South</u>
<u>2</u>	<u>M</u>	<u>34</u>	<u>20S</u>	<u>24E</u>	<u>Dagger Draw Upper Penn. South</u>

with hydrocarbon production from the following formation(s) and well(s) on a Fee lease: Mojave AJY Com.

<u>No.</u>	<u>Loc.</u>	<u>Sec.</u>	<u>Twp.</u>	<u>Rng.</u>	<u>Formation</u>
<u>2</u>	<u>O</u>	<u>35</u>	<u>20 1/2S</u>	<u>23E</u>	<u>Dagger Draw Upper Penn. South</u>
<u>3</u>	<u>N</u>	<u>35</u>	<u>20 1/2S</u>	<u>23E</u>	<u>Dagger Draw Upper Penn. South</u>
<u>5</u>	<u>K</u>	<u>35</u>	<u>20 1/2S</u>	<u>23E</u>	<u>Dagger Draw Upper Penn. South</u>

Production from the well involved is as follows:

<u>Well Name and No.</u>	<u>BOPD</u>	<u>Oil Gravity</u>	<u>MCFPD</u>
<u>Diamond AKI Federal #1</u>	<u>133</u>	<u>42.2</u>	<u>6368</u>
<u>Diamond AKI Federal #2</u>	<u>6</u>	<u>42.2</u>	<u>2276</u>
<u>Mojave AJY #2</u>	<u>137</u>	<u>42.2</u>	<u>1211</u>
<u>Mojave AJY #3</u>	<u>1065</u>	<u>42.2</u>	<u>2178</u>
<u>Mojave AJY #5</u>	<u>1471</u>	<u>42.2</u>	<u>1034</u>

The proposed operation is described in detail on the attached diagrams.

A map is enclosed showing the location of all the wells that will contribute production to the proposed commingling/common storage facility.

A schematic diagram is also attached which clearly identifies all equipment that will be utilized.

The storage and measuring facility is located at SWSE-1/4, Sec. 35, T20 1/2S, R 23E, Fee lease Mojave AJY #2, Eddy County, New Mexico. BLM will be notified if there is any future change in the facility location.

Details of the proposed method of allocating production to contributing sources is as follows:

Continued. ....

Continued:

Oil will be transported off lease prior to measurement and will be measured by positive displacement, temperature compensated metering equipment. Gas will also be measured separately.

The working interest owners have been notified of the proposal.

The proposed commingling of production is in the interest of conservation and will not result in reduced royalty or improper measurement of production.

The proposed commingling is necessary for continued operation of the above referenced leases.

We understand that the request approval will not constitute the granting of any right-of-way or construction rights not granted by the lease instrument. And, we will submit within 30 days an application for right-of-way approval to the BLM's Realty Section in your office if we have not already done so.

Signature: Pamela S. Evans

Name: Pamela S. Evans

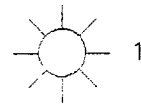
Title: Production Clerk

Date: 5-12-96

YATES PET  
MOJAVE "AJY" COM



YATES PET  
MOJAVE "AJY" COM



35

YATES PETROLEUM  
MOJAVE AJY



YATES PET  
MOJAVE "AJY" COM

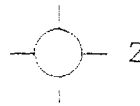


YATES PET  
MOJAVE "AJY" COM



Yates Petroleum Corporation		
NEW MEXICO 35-20.55-235		
01		1/13/97
Scale: 1:12000		

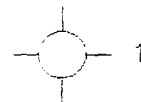
CONOCO INC  
PRESTON FD



34

CONOCO, INC.  
PRESTON FEDERAL  
STANDARD OIL OF TEXAS

SMITH FD



YATES PETROLEUM  
DIAMOND AKI FED



YATES PETROLEUM  
DIAMOND AKI FED COM



CONOCO, INC.  
PRESTON FEDERAL



YATES PET  
DIAMOND 'AKI' FEDER



Yates Petroleum Corporation

NEW MEXICO  
34-205-24E B6

W

Scale: 1"=2000'

1/13/97

"MOJAVE AJ4" Fed #2 TANK BATTERY

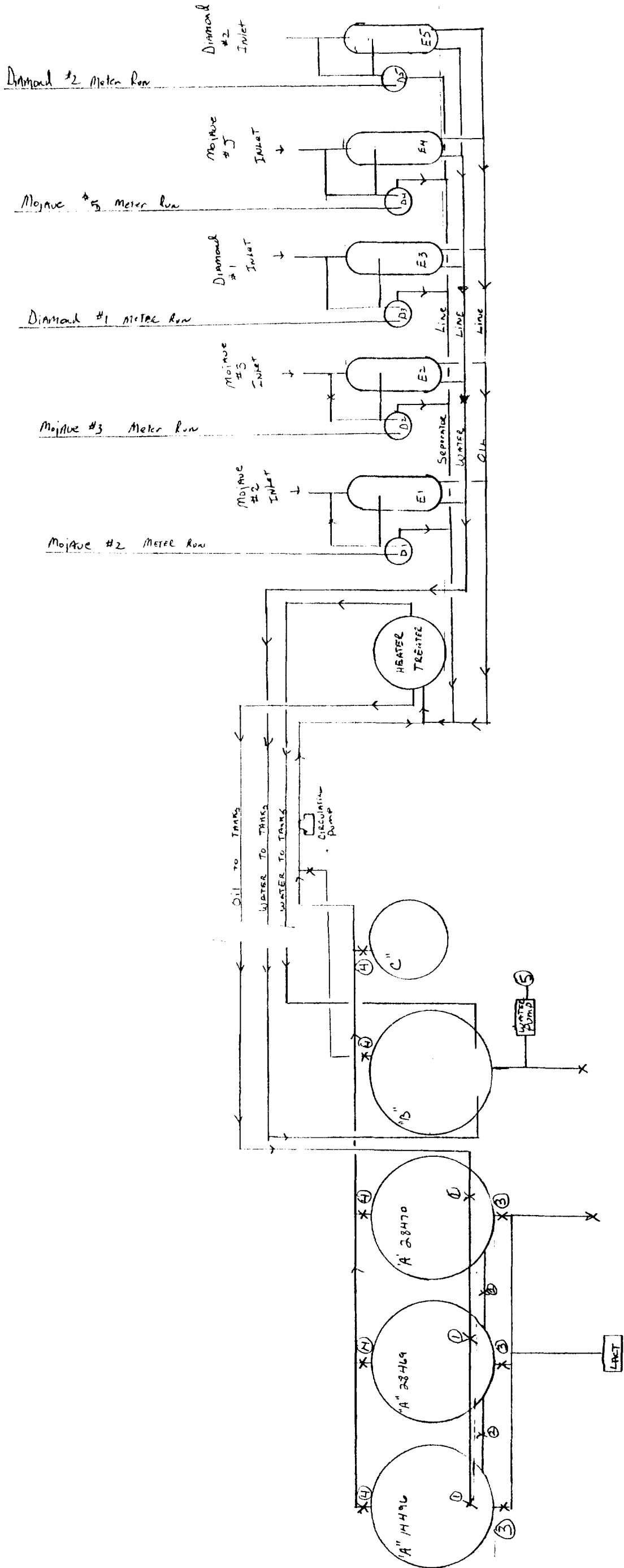
LEASE #

Legal descrip. Sec 35 T20K5 R23E 60S, 1980E

Eddy County N.M.

YATES PETRO. CORP

This Site Security Diagram is on file at:  
Yates Petroleum Corporation  
105 S. 4th Street  
Artesia, NM 88210



- ① OIL Fill LINES sealed closed during SALES
- ② OIL Equalizer LINES sealed closed during SALES
- ③ OIL SALES LINES closed Except during SALES
- ④ Emergency drains sealed closed

⑤ WATER TO DRYER DRAW Disposal System

A) 500 BBL OIL Storage

B) 500 BBL WATER Storage

C) 210 BBL B.S&W Storage

D1 Mojave AIJ #2 Separator

D2 Mojave AIJ #3 " "

D3 Diamond AKI #1 " "

D4 Mojave AIJ #5 " "

D5 Diamond AKI #2 " "

E1 Mojave AIJ #2 WATER Knockout

E2 Mojave AIJ #3 " "

E3 Diamond AKI #1 " "

E4 Mojave AIJ #5 " "

E5 Diamond AKI #2 " "

## ATTACHMENT IV

### Working Interest Owners, Royalty Interest Owners, Overriding Royalty Interest

Charlene S. Byers  
579 S. Poplar Way  
Denver, CO 80224

R.E. Chambers Jr.  
2413 Clayton  
Wichita Falls, TX 76308

Lollie Dee King Chambers  
2413 Clayton  
Wichita Falls, TX 76308

Conoco Inc.  
P.O. Box 951063  
Dallas, TX 77007-2052

Preston B. Hanks  
16009 Dorman Dr.  
Austin, TX 78717-0834

Roger C. Hanks Jr.  
6308 B Taggart  
Houston, TX 78681

Alice Ann Hanks Freeman  
P.O. Box 4143  
Wichita Falls, TX 76308

Graham Hanks Hamilton Young  
3004 Oak Bend  
Round Rock, TX 78681

Robert G. Hooper  
P.O. Box 733  
Roswell, NM 88202-0733

Jerry L. Hooper  
P.O. Box 2126  
Roswell, NM 88202-2126

Holman Inc.  
P.O. Box 122  
Dundee, MI 48131

S.P. & Barbara Jo Johnson III  
P.O. Box 1641  
Roswell, NM 88202-1641

Mobil Producing TX & NM, Inc.  
c/o Mobil Oil Corporation  
P.O. Box 890328  
Dallas, TX 75389-0328

PJC Limited Partnership  
P.O. Box 1713  
Roswell, NM 88202-1713

Dora W. Payne  
2709 Eastover  
Odessa, TX 79762

W.T. & Jeanette J. Probandt  
415 W. Wall, Suite 2206  
Midland, TX 79701

George D. & Edith P. Riggs  
P.O. Box 230430  
Anchorage, AK 99523-0430

Wills Royalty, Inc.  
P.O. Box 1568  
Carlsbad, NM 88220

P 059 488 863

US Postal Service

**Receipt for Certified Mail**

No Insurance Coverage Provided.

Do not use for International Mail (See reverse)

Sent to	
Charlene S. Byers	
Street & Number	
579 Poplar Way	
Post Office, State, & ZIP Code	
Denver CO 80224	
Postage	\$
Certified Fee	
Special Delivery Fee	
Restricted Delivery Fee	
Return Receipt Showing to Whom & Date Delivered	
Return Receipt Showing to Whom, Date, & Addressee's Address	
TOTAL Postage & Fees	\$
Postmark or Date	
off lease Mojave 2, 3 + 5 Diamond 1 + 2 mailed 1-13-97	

PS Form 3800, April 1995

P 059 488 864

US Postal Service

**Receipt for Certified Mail**

No Insurance Coverage Provided.

Do not use for International Mail (See reverse)

Sent to <i>R. E. Chambers</i>	
Street & Number <i>2413 Clayton</i>	
Post Office, State, & ZIP Code <i>Wichita Falls TX</i>	
Postage	\$
Certified Fee	
Special Delivery Fee	
Restricted Delivery Fee	
Return Receipt Showing to Whom & Date Delivered	
Return Receipt Showing to Whom, Date, & Addressee's Address	
TOTAL Postage & Fees	\$
Postmark or Date <i>off-lease</i> <i>Mojave 2, 3 + 5</i> <i>Diamond 1 + 2</i> <i>mailed 4-13-97</i>	

PS Form 3800, April 1995

P 059 488 865

US Postal Service

**Receipt for Certified Mail**

No Insurance Coverage Provided.

Do not use for International Mail (See reverse)

Sent to	
<i>Hollie Dee King Chambers</i>	
Street & Number	
<i>2413 Clayton</i>	
Post Office, State, & ZIP Code	
<i>Wichita Falls TX</i>	
Postage	\$
Certified Fee	
Special Delivery Fee	
Restricted Delivery Fee	
Return Receipt Showing to Whom & Date Delivered	
Return Receipt Showing to Whom, Date, & Addressee's Address	
TOTAL Postage & Fees	\$
Postmark or Date	
<i>Off. lease</i> <i>Majors 8, 3+5</i> <i>Diamond 1+2</i> <i>mailed 1-13-97</i>	

PS Form 3800, April 1995

P 059 488 866

US Postal Service

# Receipt for Certified Mail

No Insurance Coverage Provided.

Do not use for International Mail (See reverse)

Sent to	
Cmoco, Inc	
Street & Number	
P.O. Box 951063	
Post Office, State, & ZIP Code	
Dallas, TX 77007-2052	
Postage	\$
Certified Fee	
Special Delivery Fee	
Restricted Delivery Fee	
Return Receipt Showing to Whom & Date Delivered	
Return Receipt Showing to Whom, Date, & Addressee's Address	
TOTAL Postage & Fees	\$
Postmark or Date	
off. local Mojave 2/3+5 Diamond 1+2 mailed 1-13-97	

PS Form 3800 April 1995

P 059 488 867

US Postal Service

**Receipt for Certified Mail**

No Insurance Coverage Provided.

Do not use for International Mail (See reverse)

Sent to <i>Horton B. Hanks</i>	
Street & Number <i>1609 Normax Dr.</i>	
Post Office, State, & ZIP Code <i>Austin TX</i>	
Postage	\$
Certified Fee	
Special Delivery Fee	
Restricted Delivery Fee	
Return Receipt Showing to Whom & Date Delivered	
Return Receipt Showing to Whom, Date, & Addressee's Address	
TOTAL Postage & Fees	\$
Postmark or Date <i>Off-lease</i> <i>Mojave 2, 3 + 5</i> <i>Diamond 1 + 2</i> <i>mailed 1-13-97</i>	

PS Form 3800, April 1995

P 059 488 868

US Postal Service

**Receipt for Certified Mail**

No Insurance Coverage Provided.

Do not use for International Mail (See reverse)

Sent to	
Roger C. Hanks	
Street & Number	
6308 B Jaggart	
Post Office, State, & ZIP Code	
Houston TX	
Postage	\$
Certified Fee	
Special Delivery Fee	
Restricted Delivery Fee	
Return Receipt Showing to Whom & Date Delivered	
Return Receipt Showing to Whom, Date, & Addressee's Address	
TOTAL Postage & Fees	\$
Postmark or Date	
Off-lease Majors 2, 3+5 Diamond 1+2 mailed 1-13-97	

PS Form 3800, April 1995

P 059 488 869

US Postal Service

**Receipt for Certified Mail**

No Insurance Coverage Provided.

Do not use for International Mail (See reverse)

Sent to: <i>Miss Anna Hanks Freeman</i>	
Street & Number: <i>P.O. Box 4143</i>	
Post Office, State, & ZIP Code: <i>Wichita Falls, TX</i>	
Postage	\$
Certified Fee	
Special Delivery Fee	
Restricted Delivery Fee	
Return Receipt Showing to Whom & Date Delivered	
Return Receipt Showing to Whom, Date, & Addressee's Address	
TOTAL Postage & Fees	\$
Postmark or Date: <i>Off lease</i> <i>May 2, 1995</i> <i>Diamond #2</i> <i>mailed 1-13-97</i>	

PS Form 3800, April 1995

P 059 488 870

US Postal Service

**Receipt for Certified Mail**

No Insurance Coverage Provided.

Do not use for International Mail (See reverse)

Sent to <i>Bahar Fink Hamilton Young</i>	
Street & Number <i>3004 Oak Bend</i>	
Post Office, State, & ZIP Code <i>Hound Rock TX</i>	
Postage	\$
Certified Fee	
Special Delivery Fee	
Restricted Delivery Fee	
Return Receipt Showing to Whom & Date Delivered	
Return Receipt Showing to Whom, Date, & Addressee's Address	
TOTAL Postage & Fees	\$
Postmark or Date <i>off-louse</i> <i>Mojave 2/13, +5</i> <i>Diamond 1+2</i> <i>mailed-1-13-97</i>	

PS Form 3800, April 1995

P 059 488 871

US Postal Service

**Receipt for Certified Mail**

No Insurance Coverage Provided.

Do not use for International Mail (See reverse)

Sent to	
<i>Robert L. Hooper</i>	
Street & Number	
<i>P.O. Box 733</i>	
Post Office, State, & ZIP Code	
<i>Bozwell, NM</i>	
Postage	\$
Certified Fee	
Special Delivery Fee	
Restricted Delivery Fee	
Return Receipt Showing to Whom & Date Delivered	
Return Receipt Showing to Whom, Date, & Addressee's Address	
TOTAL Postage & Fees	\$
Postmark or Date	
<i>off-lease</i> <i>Nov 2, 3+5</i> <i>Diamond 1+2</i> <i>mailed 1-13-97</i>	

PS Form 3800, April 1995

P 059 488 872

US Postal Service

**Receipt for Certified Mail**

No Insurance Coverage Provided.

Do not use for International Mail (See reverse)

Sent to <i>Jerry L. Hopper</i>	
Street & Number <i>P.O. Box 2126</i>	
Post Office, State, & ZIP Code <i>Roswell NM</i>	
Postage	\$
Certified Fee	
Special Delivery Fee	
Restricted Delivery Fee	
Return Receipt Showing to Whom & Date Delivered	
Return Receipt Showing to Whom, Date, & Addressee's Address	
TOTAL Postage & Fees	\$
Postmark or Date <i>off lease</i> <i>Mojave 2/13/97</i> <i>Diamond 142</i> <i>mailed 1-13-97</i>	

PS Form 3800, April 1995

P 059 488 873

US Postal Service

**Receipt for Certified Mail**

No Insurance Coverage Provided.

Do not use for International Mail (See reverse)

Sent to <i>Holman Inc.</i>	
Street & Number <i>P.O. Box 122</i>	
Post Office, State, & ZIP Code <i>Dundee, MI</i>	
Postage	\$
Certified Fee	
Special Delivery Fee	
Restricted Delivery Fee	
Return Receipt Showing to Whom & Date Delivered	
Return Receipt Showing to Whom, Date, & Addressee's Address	
TOTAL Postage & Fees	\$
Postmark or Date <i>Off. Use</i> <i>Nov 2, 1995</i> <i>Diamond 142</i> <i>mailed 1-13-97</i>	

PS Form 3800, April 1995

P 059 488 874

US Postal Service

**Receipt for Certified Mail**

No Insurance Coverage Provided.

Do not use for International Mail (See reverse)

Sent to	
S.P. + Barbara G Johnson III	
Street & Number	
P.O. Box 1647	
Post Office, State, & ZIP Code	
Roswell, NM	
Postage	\$
Certified Fee	
Special Delivery Fee	
Restricted Delivery Fee	
Return Receipt Showing to Whom & Date Delivered	
Return Receipt Showing to Whom, Date, & Addressee's Address	
TOTAL Postage & Fees	\$
Postmark or Date	
off lease Nov 2, 87 Diamond 1+2 mailed 1-13-97	

PS Form 3800, April 1995

P 057 488 875

US Postal Service

**Receipt for Certified Mail**

No Insurance Coverage Provided.

Do not use for International Mail (See reverse)

Sent to <i>Novel Prod TX+NM Inc</i>	
Street & Number <i>P.O. Box 890328</i>	
Post Office, State, & ZIP Code <i>Dallas TX</i>	
Postage	\$
Certified Fee	
Special Delivery Fee	
Restricted Delivery Fee	
Return Receipt Showing to Whom & Date Delivered	
Return Receipt Showing to Whom, Date, & Addressee's Address	
TOTAL Postage & Fees	\$
Postmark or Date <i>off. lease</i> <i>Mojave 2/3+5</i> <i>Diamond H 2</i> <i>mailed 1-18-97</i>	

PS Form 3800, April 1995

P 059 488 876

US Postal Service

**Receipt for Certified Mail**

No Insurance Coverage Provided.

Do not use for International Mail (See reverse)

Sent to	
PSC Limited Partnership	
Street & Number	
P.O. Box 1713	
Post Office, State, & ZIP Code	
Boswell, NM	
Postage	\$
Certified Fee	
Special Delivery Fee	
Restricted Delivery Fee	
Return Receipt Showing to Whom & Date Delivered	
Return Receipt Showing to Whom, Date, & Addressee's Address	
TOTAL Postage & Fees	\$
Postmark or Date <i>off-lease</i>	
<i>Mojave 2, 5+5</i>	
<i>Diamond 1+2</i>	
<i>mailed 1-13-97</i>	

PS Form 3800, April 1995

P 059 488 877

US Postal Service

**Receipt for Certified Mail**

No Insurance Coverage Provided.

Do not use for International Mail (See reverse)

Sent to <i>Nora W. Payne</i>	
Street & Number <i>2709 Eastover</i>	
Post Office, State, & ZIP Code <i>Odessa TX 79762</i>	
Postage	\$
Certified Fee	
Special Delivery Fee	
Restricted Delivery Fee	
Return Receipt Showing to Whom & Date Delivered	
Return Receipt Showing to Whom, Date, & Addressee's Address	
TOTAL Postage & Fees	\$
Postmark or Date <i>off. base</i> <i>Mojave 6, 3+5</i> <i>Diamond 143</i> <i>mailed 1-13-97</i>	

PS Form 3800, April 1995

P 059 488 878

US Postal Service

**Receipt for Certified Mail**

No Insurance Coverage Provided.

Do not use for International Mail (See reverse)

Sent to	
W.T. + Jeanette J. Prokardt	
Street & Number	
415 W. Wall Suite 2206	
Post Office, State, & ZIP Code	
Midland, TX 79701	
Postage	\$
Certified Fee	
Special Delivery Fee	
Restricted Delivery Fee	
Return Receipt Showing to Whom & Date Delivered	
Return Receipt Showing to Whom, Date, & Addressee's Address	
TOTAL Postage & Fees	\$
Postmark or Date	
off base Mojave 2, 3 + 5 Diamond 142 mailed 1-13-97	

PS Form 3800, April 1995

P 059 488 879

US Postal Service

**Receipt for Certified Mail**

No Insurance Coverage Provided.

Do not use for International Mail (See reverse)

Sent to <i>Angel D. + Edith P. Riggs</i>	
Street Number <i>P.O. Box 230430</i>	
Post Office, State, & ZIP Code <i>Anchorage AK</i>	
Postage	\$
Certified Fee	
Special Delivery Fee	
Restricted Delivery Fee	
Return Receipt Showing to Whom & Date Delivered	
Return Receipt Showing to Whom, Date, & Addressee's Address	
TOTAL Postage & Fees	\$
Postmark or Date <i>off base</i> <i>Mojave 2/3/95</i> <i>Diamond 1+2 mailed 1-13-97</i>	

PS Form 3800 April 1995

F 059 488 880

US Postal Service

**Receipt for Certified Mail**

No Insurance Coverage Provided.

Do not use for International Mail (See reverse)

Sent to	
Wells Royalty, Inc.	
Street & Number	
P.O. Box 1568	
Post Office, State, & ZIP Code	
Chester, NM 88220	
Postage	\$
Certified Fee	
Special Delivery Fee	
Restricted Delivery Fee	
Return Receipt Showing to Whom & Date Delivered	
Return Receipt Showing to Whom, Date, & Addressee's Address	
TOTAL Postage & Fees	\$
Postmark or Date	
off-lease May 2, 1997 Diamond 142 mailed 1-13-97	

PS Form 3800, April 1995