

AMEND CTB 6/18/98


MARTIN YATES, III
1912 - 1985
FRANK W. YATES
1936 - 1986



105 SOUTH FOURTH STREET
ARTESIA, NEW MEXICO 88210
TELEPHONE (505) 748-1471

S. P. YATES
CHAIRMAN OF THE BOARD
JOHN A. YATES
PRESIDENT
PEYTON YATES
EXECUTIVE VICE PRESIDENT
RANDY G. PATTERSON
SECRETARY
DENNIS G. KINSEY
TREASURER

May 27, 1998



Oil Conservation Division
P.O. Box 6429
Santa Fe, NM 87505-6429
Attn: Lori Wrotenbery

Re: Surface Commingling, Lease Commingling,
Off-Lease Storage and Measurement.
Dagger Draw Upper Penn, North Pool
Eddy County, New Mexico

Dear Ms. Wrotenbery,

Yates Petroleum Corporation respectfully requests administrative approval to amend Ammended Commingling Order CTB-425 (a copy of which is attached), to add the following well(s).

Patrick API ~~Loc.~~ #6
1980' FNL & 1980' FWL
Unit F, SENW
Sec. 10-T19S-25E
Eddy Co., NM
Fee Lease

The production from this well is transported prior to measurement to a common tank battery, located at the Patrick API #1 (Unit D, Section ~~9~~ T19S-R25E).

The purpose of the surface commingling, lease commingling, off lease storage and measurement is to reduce operating costs for storage and treating, thereby extending the economic life of each well. Without approval for utilizing existing batteries on adjacent leases, it will become necessary to build separate facilities for each well. This will greatly increase costs and shorten the economic life of the wells.

Because working interests for the wells are different, oil from each of the wells will be measured by turban metering equipment prior to surface commingling. Gas from the wells will also be metered separately. This metering will ensure that all production from each of the wells is equitably accounted for with no significant effect on your revenue. The production is from the same producing zone which is the Canyon.

In accordance with the Oil Conservation Division Rules 303-B, 309-B and 309-C, the following diagrams and maps are attached for your information:

A map showing the location of the wells.

A diagram of the proposed measurement equipment, separators and storage tanks in accordance with the "Manual of Installation and Operation of Commingling Facilities".

Notification of working interest, royalty interest and overriding royalty interest owners.

Notification to the Bureau of Land Management.

If you should have any questions or need further information, please give me a call at (505) 748-4178 (direct line).

Thank you for your cooperation.

Sincerely,

A handwritten signature in cursive script that reads "Pamela S. Evans".

Pamela S. Evans
Production Secretary

PE
Attachments



NEW MEXICO ENERGY, MINERALS
& NATURAL RESOURCES DEPARTMENT

OIL CONSERVATION DIVISION
2040 South Pacheco Street
Santa Fe, New Mexico 87505
(505) 827-7131

AMENDED COMMINGLING ORDER CTB-425

Yates Petroleum Corporation
105 South Fourth Street
Artesia, New Mexico 88210

Attention: Ms. Pamela S. Evans

The above named company is hereby authorized to commingle North Dagger Draw Upper Penn Pool (15472) production from the following leases:

Lease: Patrick 'API' Well Nos. 1, 2, 3, 4 and 5
Description: W/2 NW/4 of Section 10 and, SW/4 NE/4 and E/2 NE/4 of Section 9, and;

Lease: Ottawa "AOW" Federal Well Nos. 2 and 3
Description: SW/4 SW/4 of Section 3, and, NW/4 NE/4 of Section 10

all in Township 19 South, Range 25 East, NMPM, Eddy County, New Mexico.


Production shall be allocated to each lease by separately metering the production from each well prior to commingling.

NOTE: This installation shall be installed and operated in accordance with the applicable provisions of Rule 303 of the Division Rules and Regulations and the Division "Manual for the Installation and Operation of Commingling Facilities." It is the responsibility of the producer to notify the transporter of this commingling authority.

REMARKS: The commingled production shall be stored in the Patrick 'API' No. 1 tank battery facility located in Unit Letter 'D' of Section 10, Township 19 South, Range 25 East, NMPM, Eddy County, New Mexico.


FURTHER: The operator shall notify the Artesia district office of the Division prior to implementation of the commingling process.

DONE at Santa Fe, New Mexico, on this 4th day of December, 1996.


WILLIAM J. LEMAY,
Division Director

WJL/BES

cc: Oil Conservation Division - Artesia
Bureau of Land Management - Carlsbad



Storage & Measurement
Facility

Patrick API #1
Fee Lease

YATES PETROLEUM

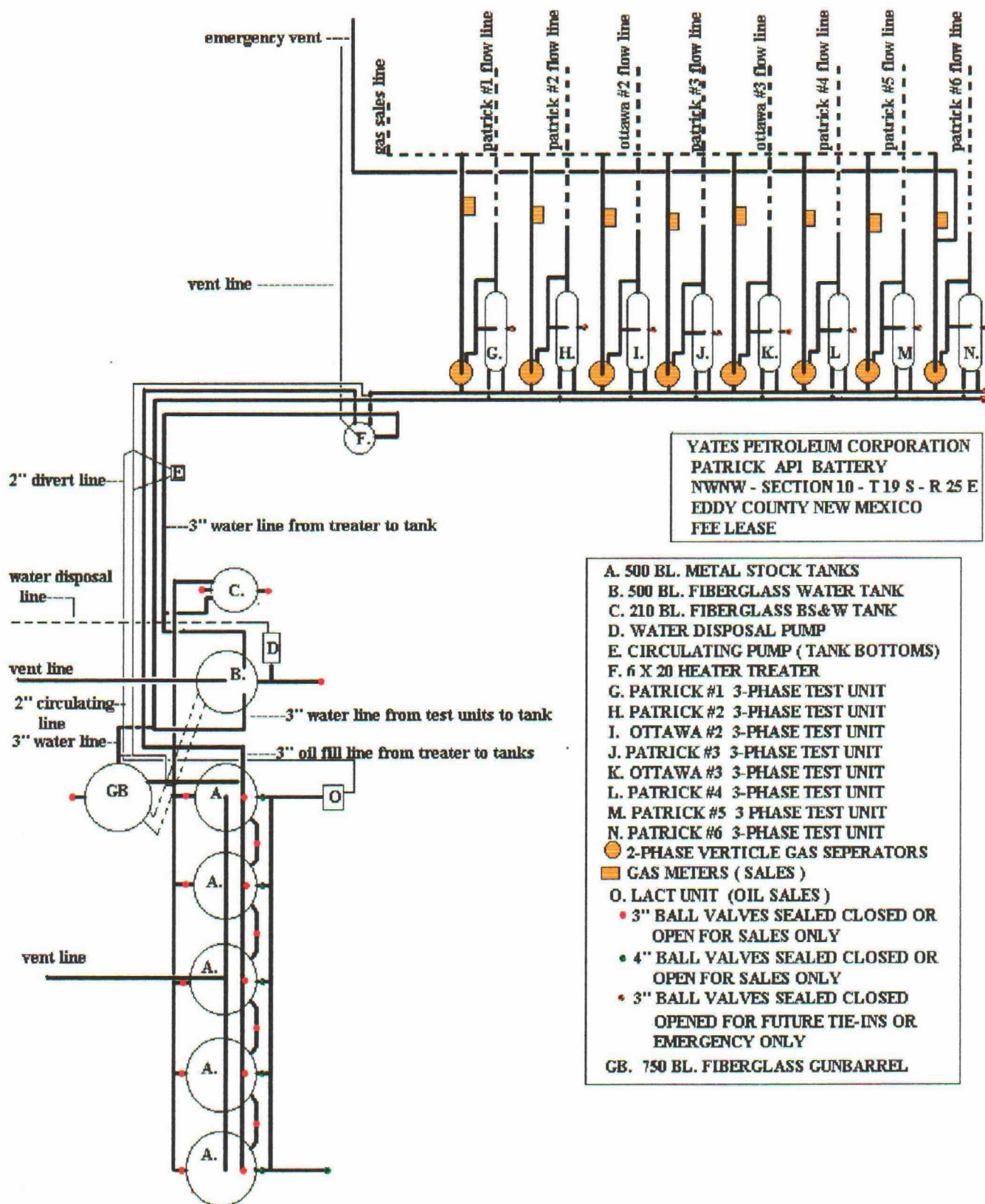
NEW MEXICO
SD 19,20 S 25 E

S. Donaldson

5/20/98

sd19-20p.gpf

Scale 1:24000.



Working Interest Owners, Royalty Interest Owners, Overriding Royalty Interest

James W. Childress
P.O. Box 209
Carlsbad, NM 88202-0209

Shirley Childress
604 N. Delaware Ave. #2
Roswell, NM 88201-2135

James N. Coll
P.O. Box 1818
Roswell, NM 88202-1818

Max W. Coll II
Rt. 9, Box 72F
Santa Fe, NM 87505

Richard H. Landsheft Jr.
2313 Jim Dent
El Paso, TX 79936

Marshall & Winston, Inc.
P.O. Box 50880
Midland, TX 79710-0880

Everett R. Sharp
7042 Turtle Creek Lane
Dallas, TX 75205-1263

Barbara T. Fasken
303 W. Wall Ave., Ste 1900
Midland, TX 79701-5116

Charles H. Coll
P.O. Box 1818
Roswell, NM 88202-1818

Jon F. Coll
P.O. Box 1818
Roswell, NM 88202-1818

Lynn E. Desper
50 Coronado Rd.
Corrales, NM 87048

William Brian Landsheft
Rt. 6, 15880 S. Peoria
Bixby, OK 74000

Payne-Johnston Management, Inc.
812 First Place
Tyler, TX 75702

Nationsbank, Trustee
T.J. Sivley & Mary Ray Sivley Trust
P.O. Box 840738
Dallas, TX 75264-0738

P 216 557 222

US Postal Service

Receipt for Certified Mail

No Insurance Coverage Provided.

Do not use for International Mail (See reverse)

James W. Childress

P.O. Box 209

Carlsbad, NM 88210

PS Form 3800 April 1995

Certified Fee	
Special Delivery Fee	
Restricted Delivery Fee	
Return Receipt Showing to Whom & Date Delivered	
Return Receipt Showing to Whom, Date, & Addressee's Address	
TOTAL Postage & Fees	\$
Postmark or Date <i>Patrick API #1 4/27/98</i>	

Z 378 961 434

US Postal Service

Receipt for Certified Mail

No Insurance Coverage Provided.

Do not use for International Mail (See reverse)

Barbara T. Fasken

303 W. Wall Ave.

Suite 1900

Midland, TX 79701-5116

PS Form 3800, April 1995

Certified Fee	
Special Delivery Fee	
Restricted Delivery Fee	
Return Receipt Showing to Whom & Date Delivered	
Return Receipt Showing to Whom, Date, & Addressee's Address	
TOTAL Postage & Fees	\$
Postmark or Date Patricia API#1 4/27/98	

Z 378 961 435

US Postal Service

Receipt for Certified Mail

No Insurance Coverage Provided.

Do not use for information of addressee.

Shirley Childress

604 N. Delaware Ave. #2

Roswell, NM 88201-2135

PS Form 3800, April 1995

Certified Fee	
Special Delivery Fee	
Restricted Delivery Fee	
Return Receipt Showing to Whom & Date Delivered	
Return Receipt Showing to Whom, Date, & Addressee's Address	
TOTAL Postage & Fees	\$
Postmark or Date	Patrick API #1 4/27/98

Z 378 961 436

US Postal Service

Receipt for Certified Mail

No Insurance Coverage Provided.

Do not use for International Mail (See reverse)

Charles H. Coll

P.O. Box 1818

Roswell, NM 88202-1818

PS Form 3800, April 1995

Certified Fee	
Special Delivery Fee	
Restricted Delivery Fee	
Return Receipt Showing to Whom & Date Delivered	
Return Receipt Showing to Whom, Date, & Addressee's Address	
TOTAL Postage & Fees	\$
Postmark or Date Patrick API #1 4/27/98	

Z 378 961 437

US Postal Service

Receipt for Certified Mail

No Insurance Coverage Provided

Do not use for International Mail (See reverse)

James N. Coll

P.O. Box 1818

Roswell, NM 88202-1818

PS Form 3800, April 1995

Certified Fee	
Special Delivery Fee	
Restricted Delivery Fee	
Return Receipt Showing to Whom & Date Delivered	
Return Receipt Showing to Whom, Date, & Addressee's Address	
TOTAL Postage & Fees	\$
Postmark or Date Patrick API #1 4/27/98	

Z 378 961 438

US Postal Service

Receipt for Certified Mail

No Insurance Coverage Provided.

Jon F. Coll

P.O. Box 1818

Roswell, NM 88202-1818

PS Form 3800, April 1995

Certified Fee	
Special Delivery Fee	
Restricted Delivery Fee	
Return Receipt Showing to Whom & Date Delivered	
Return Receipt Showing to Whom, Date, & Addressee's Address	
TOTAL Postage & Fees	\$
Postmark or Date Patrick API #1 4/27/98	

Z 378 961 439

US Postal Service

Receipt for Certified Mail

No Insurance Coverage Provided.

Do not use for International Mail (See reverse)

Max W. Coll II

Rt. 9, Box 72F

Santa Fe, NM 87505

PS Form 3800, April 1995

Certified Fee	
Special Delivery Fee	
Restricted Delivery Fee	
Return Receipt Showing to Whom & Date Delivered	
Return Receipt Showing to Whom, Date, & Addressee's Address	
TOTAL Postage & Fees	\$
Postmark or Date Patrick API #1 4/27/98	

Z 378 961 440

US Postal Service

Receipt for Certified Mail

No Insurance Coverage Provided.

Do not use for International Mail (*See reverse*)

Lynn E. Desper

50 Coroando Rd.

Corrales, NM 87048

PS Form 3800, April 1995

Certified Fee	
Special Delivery Fee	
Restricted Delivery Fee	
Return Receipt Showing to Whom & Date Delivered	
Return Receipt Showing to Whom, Date, & Addressee's Address	
TOTAL Postage & Fees	\$
Postmark or Date PATRICK API #1 4/27/98	

Z 378 961 441

US Postal Service

Receipt for Certified Mail

No Insurance Coverage Provided

Do not use for International Mail (*See reverse*)

Richard H. Landsheft Jr.

2313 Jim Dent

El Paso, TX 79936

PS Form 3800, April 1995

Certified Fee	
Special Delivery Fee	
Restricted Delivery Fee	
Return Receipt Showing to Whom & Date Delivered	
Return Receipt Showing to Whom, Date, & Addressee's Address	
TOTAL Postage & Fees	\$
Postmark or Date Patrick API #1 4/27/98	

Z 378 961 442

US Postal Service

Receipt for Certified Mail

No Insurance Coverage Provided.

William Brain Landsheft

Rt. 6, 15880 S. Peoria

Bixby, OK 74000

PS Form 3800, April 1995

Postage	
Certified Fee	
Special Delivery Fee	
Restricted Delivery Fee	
Return Receipt Showing to Whom & Date Delivered	
Return Receipt Showing to Whom, Date, & Addressee's Address	
TOTAL Postage & Fees	\$
Postmark or Date PATRICK API #1 4/27/98	

Z 378 961 443

US Postal Service

Receipt for Certified Mail

No Insurance Coverage Provided.

Marshall & Winston

P.O. Box 50880

Midland, TX 79710-0880

PS Form 3800, April 1995

Postage	\$
Certified Fee	
Special Delivery Fee	
Restricted Delivery Fee	
Return Receipt Showing to Whom & Date Delivered	
Return Receipt Showing to Whom, Date, & Addressee's Address	
TOTAL Postage & Fees	\$
Postmark or Date PATRICK API #1 4/27/98	

Z 378 961 444

US Postal Service

Receipt for Certified Mail

Payne-Johnston Management, Inc.
812 First Place
Tyler, TX 75702

PS Form 3800, April 1995

Postage	\$
Certified Fee	
Special Delivery Fee	
Restricted Delivery Fee	
Return Receipt Showing to Whom & Date Delivered	
Return Receipt Showing to Whom, Date, & Addressee's Address	
TOTAL Postage & Fees	\$
Postmark or Date Patrick API #1 4/27/98	

Z 378 961 445

US Postal Service

Receipt for Certified Mail

No Insurance Coverage Provided

Everett R. Sharp
7042 Turtle Creek Lane
Dallas, TX 75205-1263

PS Form 3800 April 1995

Postage	\$
Certified Fee	
Special Delivery Fee	
Restricted Delivery Fee	
Return Receipt Showing to Whom & Date Delivered	
Return Receipt Showing to Whom, Date, & Addressee's Address	
TOTAL Postage & Fees	\$
Postmark or Date PATRICK API #1 4/27/98	

Z 378 961 446

US Postal Service

Receipt for Certified Mail

No Insurance Coverage Provided.

Do not use for International Mail (See reverse)

Nationsbank, Trustee
T.J. & Mary Ray Sivley Trust
P.O. Box 840738
Dallas, TX 75264-0738

PS Form 3800 April 1995

Certified Fee	
Special Delivery Fee	
Restricted Delivery Fee	
Return Receipt Showing to Whom & Date Delivered	
Return Receipt Showing to Whom, Date, & Addressee's Address	
TOTAL Postage & Fees	\$
Postmark or Date Patrick API #1 4/27/98	

UNITED STATES
DEPARTMENT OF THE INTERIOR
BUREAU OF LAND MANAGEMENT

FORM APPROVED
Budget Bureau No. 1004-0135
Expires: March 31, 1993

SUNDRY NOTICES AND REPORTS ON WELLS

Do not use this form for proposals to drill or to deepen or reentry to a different reservoir.
Use "APPLICATION FOR PERMIT-" for such proposals

SUBMIT IN TRIPLICATE

1. Type of Well

☒ Oil Well ☐ Gas Well ☐ Other

2. Name of Operator

YATES PETROLEUM CORPORATION

3. Address and Telephone No.

105 S. 4th Street, Artesia, NM 88210 (505) 748-1471

4. Location of Well (Footage, Sec., T., R., M., or Survey Description)

660' FNL & 1980' FNL, Sec.10-T19S-R25E (Unit B, NWNE)

5. Lease Designation and Serial No.

LC-064488E

6. If Indian, Allottee or Tribe Name

7. If Unit or CA, Agreement Designation

8. Well Name and No.

Ottawa AOW Federal #3

9. API Well No.

30-015-28753

10. Field and Pool, or Exploratory Area

Dagger Draw Upper Penn, North

11. County or Parish, State

Eddy Co., NM

12. CHECK APPROPRIATE BOX(S) TO INDICATE NATURE OF NOTICE, REPORT, OR OTHER DATA

TYPE OF SUBMISSION

TYPE OF ACTION

☐ Notice of Intent

☐ Abandonment

☐ Change of Plans

☒ Subsequent Report

☐ Recompletion

☐ New Construction

☐ Final Abandonment Notice

☐ Plugging Back

☐ Non-Routine Fracturing

☐ Casing Repair

☐ Water Shut-Off

☐ Altering Casing

☐ Conversion to Injection

☒ Other Surface Commingling & Storage

☐ Dispose Water

(Note: Report results of multiple completion on Well Completion or Recompletion Report and Log form.)

13. Describe Proposed or Completed Operations (Clearly state all pertinent details, and give pertinent dates, including estimated date of starting any proposed work. If well is direction drilled, give subsurface locations and measured and true vertical depths for all markers and zones pertinent to this work.)*

Yates Petroleum Corporation respectfully request approval for surface commingling and off lease storage and measurement.

Please see attached application.

14. I hereby certify that the foregoing is true and correct

Signed

Patricia L. Evans

Title

Production Secretary

Date 5/27/98

(This space for Federal or State office use)

Approved by

Title

Date

Conditions of approval, if any:

Title 18 U.S.C. Section 1001, makes it a crime for any person knowingly and willfully to make to any department or agency of the United States any false, fictitious or fraudulent statements or representations as to any matter within its jurisdiction.

*See Instruction on Reverse Side

APPLICATION FOR SURFACE COMMINGLING
OFF LEASE STORAGE AND MEASUREMENT APPROVAL

This Format Should Be Attached To A Sundry Notice

To: Bureau of Land Management
620 East Greene Street
Carlsbad, NM 88221-1778

Yates Petroleum Corporation (Operator's Name) is requesting approval for surface commingling and off lease storage and measurement of hydrocarbon production from the following formation(s) and well(s) on Federal Lease No. LC-064488-E; Lease Name: Ottawa AOW Federal.

<u>Well</u> <u>No.</u>	<u>Loc.</u>	<u>Sec.</u>	<u>Twp.</u>	<u>Rng.</u>	<u>Formation</u>
<u>2</u>	<u>M</u>	<u>3</u>	<u>19S</u>	<u>25E</u>	<u>Dagger Draw Upper Penn. North</u>
<u>3</u>	<u>B</u>	<u>10</u>	<u>19S</u>	<u>25E</u>	<u>Dagger Draw Upper Penn. North</u>

with hydrocarbon production from the following formation(s) and well(s) on a Fee lease: Patrick API

<u>No.</u>	<u>Loc.</u>	<u>Sec.</u>	<u>Twp.</u>	<u>Rng.</u>	<u>Formation</u>
<u>1</u>	<u>D</u>	<u>10</u>	<u>19S</u>	<u>25E</u>	<u>Dagger Draw Upper Penn. North</u>
<u>2</u>	<u>G</u>	<u>10</u>	<u>19S</u>	<u>25E</u>	<u>Dagger Draw Upper Penn. North</u>
<u>3</u>	<u>A</u>	<u>10</u>	<u>19S</u>	<u>25E</u>	<u>Dagger Draw Upper Penn. North</u>
<u>4</u>	<u>E</u>	<u>10</u>	<u>19S</u>	<u>25E</u>	<u>Dagger Draw Upper Penn. North</u>
<u>5</u>	<u>H</u>	<u>9</u>	<u>19S</u>	<u>25E</u>	<u>Dagger Draw Upper Penn. North</u>
<u>6</u>	<u>F</u>	<u>10</u>	<u>19S</u>	<u>25E</u>	<u>Dagger Draw Upper Penn. North</u>

Production from the well(s) involved is as follows:

<u>Well Name and No.</u>	<u>BOPD</u>	<u>Oil Gravity</u>	<u>MCFPD</u>
<u>Ottawa AOW Fed. #2</u>	<u>209</u>	<u>39.4</u>	<u>367.06</u>
<u>Ottawa AOW Fed. #3</u>	<u>38</u>	<u>39.4</u>	<u>67.61</u>
<u>Patrick API #1</u>	<u>60</u>	<u>39.4</u>	<u>107.38</u>
<u>Patrick API #2</u>	<u>39</u>	<u>39.4</u>	<u>102.25</u>
<u>Patrick API #3</u>	<u>103</u>	<u>39.4</u>	<u>157.80</u>
<u>Patrick API #4</u>	<u>268</u>	<u>39.4</u>	<u>455.77</u>
<u>Patrick API #5</u>	<u>60</u>	<u>39.4</u>	<u>81.25</u>
<u>Patrick API #6</u>	<u>180</u>	<u>39.4</u>	<u>137.31</u>

The proposed operation is described in detail on the attached diagrams.

A map is enclosed showing the location of all the wells that will contribute production to the proposed commingling/common storage facility.

A schematic diagram is also attached which clearly identifies all equipment that will be utilized.

The storage and measuring facility is located at NWNW-1/4, Sec. 10, T19S, R25E, Federal lease Patrick API #1 Eddy Co. NM. BLM will be notified if there is any future change in the facility location.

Details of the proposed method of allocating production to contributing sources is as follows:

Oil will be transported off lease prior to measurement and will be measured by turban metering equipment. Gas will also be measured separately. Total sales volume will be allocated back to individual wells based on daily well test.

The working interest owners have been notified of the proposal.

The proposed commingling of production is in the interest of conservation and will not result in reduced royalty or improper measurement of production.

The purpose of the surface commingling, lease commingling, off lease storage and measurement is to reduce operating costs for storage and treating, thereby extending the economic life of each well. Without approval for utilizing existing batteries on adjacent leases, it will become necessary to build separate facilities for each well. This will greatly increase costs and shorten the economic life of the wells.

The proposed commingling is necessary for economic operation of the above referenced leases.

We understand that the request approval will not constitute the granting of any right-of-way or construction rights not granted by the lease instrument. And, we will submit within 30 days an application for right-of-way approval to the BLM's Realty Section in your office if we have not already done so.

Signature: Pamela S. Evans

Name: Pamela S. Evans

Title: Production Clerk

Date: 5-27-98