



**NEW MEXICO ENERGY, MINERALS
& NATURAL RESOURCES DEPARTMENT**

OIL CONSERVATION DIVISION
2040 South Pacheco Street
Santa Fe, New Mexico 87505
(505) 827-7131

COMMINGLING ORDER CTB-491

Anadarko Petroleum Corporation
P.O. Box 2497
Midland, Texas 79702

Attention: Mr. Michael P. Coder

The above named company is hereby authorized to commingle North Shugart-Bone Spring (Oil - 56405) Pool production from the following leases:

Lease: Paton "B" Federal Wells No. 2 and 3 (Federal Lease No. NM-17157)
Description: N/2 SW/4 of Section 9, Township 18 South, Range 31 East, NMPM; and

Lease: Paton "B" Federal Wells No. 1 and 4 (Federal Lease No. LC-029389(C))
Description: S/2 SW/4 of Section 9, Township 18 South, Range 31 East, NMPM

all located in Eddy County, New Mexico.

Production shall be allocated to each lease by well tests. This method is authorized only so long as all commingled production is of identical ownership including working interest, royalty interest, and overriding royalty interest.


NOTE: This installation shall be installed and operated in accordance with the applicable provisions of Rule 309-B of the Division Rules and Regulations and the Division "Manual for the Installation and Operation of Commingling Facilities." It is the responsibility of the producer to notify the transporter of this commingling authority.

REMARKS: The commingled production shall be stored in the Paton "B" Federal Lease tank battery facility located in the SE/4 SW/4 of Section 9, Township 18 South, Range 31 East, NMPM, Eddy County, New Mexico.

FURTHER: The operator shall notify the Artesia district office of the Division prior to implementation of the commingling process.

PROVIDING: Validation of this authority shall be accomplished by like approval from the U.S. Bureau of Land Management.

DONE at Santa Fe, New Mexico, on this 17th day of December, 1999.


LORI WROTENBERY,
Division Director

LW/MWA/kv

cc: Oil Conservation Division - Artesia
U.S. Bureau of Land Management - Carlsbad

C&B *Shade*

21 20



December 17, 1999

Attn Lori Wrotenbery
State of New Mexico
Energy, Minerals & Natural Resources Dept.
Oil Conservation Division
2040 S Pacheco
Santa Fe NM 87505-6429

Re: Surface Commingle
LC-029389(C)
NM-17157
Eddy County, New Mexico

Ms. Wrotenbery:

Anadarko Petroleum Corporation requests approval to surface commingle two (2) 100% Anadarko-owned Federal Oil and Gas Leases in Eddy County, New Mexico as to production from the North Shugart - Bone Spring Pool.

Lease LC-029389(C) covers the S/2 SW/4 of Section 9, and NM-17157 covers the N/2 SW/4 of Section 9, both in T-18-S, R-31-E (See attached plat). The royalty and overriding royalty interests in the leases are identical.

Anadarko Petroleum Corporation is in the process of completing a well capable of producing from the Bone Spring formation on Lease NM-17157 and desires to utilize production facilities located on Lease LC-029389(C). A test header and test separator will be added to the existing production facilities.

Each well on the leases will be tested periodically through the test separator. From these tests, production will be allocated to each well monthly based on its proportionate share of production. A lease facility diagram is attached.

If you have any questions or concerns, please advise.

Sincerely,

Michael P. Coder

Michael P. Coder
Senior Landman
915/683-0525

*Received
Verbal Approval
by Mark Ashley
w/OCD 12/17/99
B.F.*

MPC/bkf
Attachments

cc: Tim Gum - OCD (Artesia)
Paton 'B' Lease File

Form 3160-5
(August 1999)UNITED STATES
DEPARTMENT OF THE INTERIOR

BUREAU OF LAND MANAGEMENT

SUNDRY NOTICES AND REPORTS ON WELLS

Do not use this form for proposals to drill or to re-enter an
abandoned well. Use Form 3160-3 (APD) for such proposals.FORM APPROVED
OMB NO. 1004-0135

CABLES November 30, 2000

SUBMIT IN TRIPLICATE - Other instructions on reverse side

1. Type of Well

☒ Oil Well ☐ Gas Well ☐ Other

2. Name of Operator

Anadarko Petroleum Corporation

3a. Address

P.O. Box 2497, Midland, TX 79702

3b. Phone No. (include area code)

915/683-0525

4. Location of Well (Footage, Sec., T., R., M., or Survey Description)

SEC. 9, T-18-S, R-31-E

5. Lease Serial No.

LC-029389-C / NM-17157

6. If Indian, Allotted or Tribe Name

7. If Unit or CA Agreement, Name and/or No.

8. Well Name and No.

PATON 'B' FEDERAL
LEASE

9. API Well No.

10. Field and Pool, or Exploratory Area

SHUGART BONE SPRING, NORTH

11. County or Parish, State

EDDY

NM

12. CHECK APPROPRIATE BOX(ES) TO INDICATE NATURE OF NOTICE, REPORT, OR OTHER DATA

TYPE OF SUBMISSION	TYPE OF ACTION			
<input checked="" type="checkbox"/> Notice of Intent	<input type="checkbox"/> Acidize	<input type="checkbox"/> Deepen	<input type="checkbox"/> Production (Start/Resume)	<input type="checkbox"/> Water Shut Off
<input type="checkbox"/> Subsequent Report	<input type="checkbox"/> Alter Casing	<input type="checkbox"/> Fracture Treat	<input type="checkbox"/> Reclamation	<input type="checkbox"/> Well Integrity
<input type="checkbox"/> Final Abandonment Notice	<input type="checkbox"/> Casing Repair	<input type="checkbox"/> New Construction	<input type="checkbox"/> Recomplete	<input checked="" type="checkbox"/> Other <u>SURFACE</u>
	<input type="checkbox"/> Change Plans	<input type="checkbox"/> Plug and Abandon	<input type="checkbox"/> Temporarily Abandon	<u>COMMINGLING</u>
	<input type="checkbox"/> Convert to Injection	<input type="checkbox"/> Plug Back	<input type="checkbox"/> Water Disposal	

15. Describe Proposed or Uncompleted Operation (clearly state all pertinent details, including estimated starting date of any proposed work and approximate duration thereof. If the proposal is to deepen directionally or recomplete horizontally, give subsurface locations and measured and true vertical depths of all pertinent markers and zones. Attach the Bond under which the work will be performed or provide the Bond No. on file with ELM/BIA. Required subsequent reports shall be filed within 30 days following completion of the involved operations. If the operation results in a multiple completion or recompletion in a new interval, a Form 3160-4 shall be filed once testing has been completed. Final Abandonment Notices shall be filed only after all requirements, including reclamation, have been completed, and the operator has determined that the final site is ready for final inspection.)

PROPOSED: SURFACE COMMINGLE SHUGART BONE SPRING, NORTH OIL, GAS AND WATER PRODUCTION FROM LEASE NM-17157 (N/2 SW/4) WITH LEASE LC-029389-C (S/2 SW/4) SECTION 9, T-18-S, R-31-E, EDDY COUNTY, NEW MEXICO

PURPOSE: COMMINGLING PRODUCTION AT THE SURFACE WILL ALLOW PRODUCTION FROM A RECENTLY DRILLED PATON FEDERAL 'B' NO. 2 WELL (NM-17157) TO EXISTING FACILITIES AT THE PATON 'B' FEDERAL NO. 1 WELL (LC-029389-C).

SEPARATION: ALL WELLS ON LEASE WILL BE PRODUCED INTO ONE PRODUCTION SEPARATOR.

PRODUCTION ALLOCATION: EACH WELL ON LEASE WILL BE INDIVIDUALLY TESTED PERIODICALLY USING THE EXISTING TEST SEPARATOR.

**SEE ATTACHED FOR
CONDITIONS OF APPROVAL**14. I hereby certify that the foregoing is true and correct
Name (Printed/Typed)

MICHAEL P. CODER

Title

SENIOR LANDMAN

Date 12/10/99

THIS SPACE FOR FEDERAL OR STATE OFFICE USE

Approved by

Alexis C. Swoboda

Title

PETROLEUM ENGINEER

Date

DEC 15 1999

Conditions of approval, if any, are attached. Approval of this notice does not warrant or certify that the applicant holds legal or equitable title to those rights in the subject lease which would entitle the applicant to conduct operations thereon.

Title 18 U.S.C. Section 1001, and Title 43 U.S.C. Section 1212, makes it a crime for any person knowingly and willfully to make to any department or agency of the United States any false, fictitious or fraudulent statements or representations as to any matter within its jurisdiction.

Bureau of Land Management
Roswell District
2909 West Second Street
Roswell, New Mexico 88201
505-627-0272

**Off-Lease Measurement, Storage, and Surface Commingling
Conditions of Approval**

Approval of surface commingling and off-lease storage and/or measurement is subject to the following conditions of approval:

1. This agency shall be notified of any change in sales method or location of the facility.
2. This agency shall be notified of any spill or discharge as required by NTL-3A.
3. This agency reserves the right to modify or rescind approval whenever it determines continued use of the approved method may adversely affect the surface or subsurface environments.
4. This approval is subject to like approval by the New Mexico Oil Conservation Division.
5. Additional wells and/or leases require additional commingling approvals.
6. This approval does not constitute right-of-way approval for any off-lease activities. Within 30 days, an application for right-of-way approval must be submitted to the Realty Section if not already done.

9/3/96 -- acs (fn:offlease.01)



December 14, 1999

Ms. Alexis Swoboda
Bureau of Land Management
2909 West Second Street
Roswell, NM 88202-1287

Re: Surface Commingle
LC-029389(C)
NM-17157
Eddy County, New Mexico

Ms. Swoboda:

Anadarko Petroleum Corporation requests approval to surface commingle two (2) 100% Anadarko-owned Federal Oil and Gas Leases in Eddy County, New Mexico as to production from the North Shugart – Bone Spring Pool.

Lease LC-029389(C) covers the S/2 SW/4 of Section 9, and NM-17157 covers the N/2 SW/4 of Section 9, both in T-18-S, R-31-E (See attached plat). The royalty and overriding royalty interests in the leases are identical.

Anadarko Petroleum Corporation is in the process of completing a well capable of producing from the Bone Spring formation on Lease NM-17157 and desires to utilize production facilities located on Lease LC-029389(C). A test header and test separator will be added to the existing production facilities.

Each well on the leases will be tested periodically through the test separator. From these tests, production will be allocated to each well monthly based on its proportionate share of production. A lease facility diagram is attached.

If you have any questions or concerns, please advise.

Sincerely,

A handwritten signature in black ink that reads "Michael P. Coder". The signature is fluid and cursive, with a long horizontal stroke at the end.

Michael P. Coder
Senior Landman
915/683-0525

MPC/jad
Attachments

cc: Paton "B" Lease File

UNITED STATES
DEPARTMENT OF THE INTERIOR
BUREAU OF LAND MANAGEMENT

FORM APPROVED
OMB NO. 1004-0135
Expires: November 30, 2000

SUNDRY NOTICES AND REPORTS ON WELLS

Do not use this form for proposals to drill or to re-enter an
abandoned well. Use Form 3160-3 (APD) for such proposals.

5. Lease Serial No.

LC-029389-C / NM-17157

6. If Indian, Allottee or Tribe Name

7. If Unit or CA/Agreement, Name and/or No.

8. Well Name and No.

**PATON 'B' FEDERAL
LEASE**

9. API Well No.

10. Field and Pool, or Exploratory Area

SHUGART BONE SPRING, NORTH

11. County or Parish, State

EDDY NM

SUBMIT IN TRIPLICATE - Other instructions on reverse side

1. Type of Well

☒ Oil Well ☐ Gas Well ☐ Other

2. Name of Operator

Anadarko Petroleum Corporation

3a. Address

P.O. Box 2497, Midland, TX 79702

3b. Phone No. (include area code)

915/683-0525

4. Location of Well (Footage, Sec., T., R., M., or Survey Description)

SEC. 9, T-18-S, R-31-E

12. CHECK APPROPRIATE BOX(ES) TO INDICATE NATURE OF NOTICE, REPORT, OR OTHER DATA

TYPE OF SUBMISSION

- ☒ Notice of Intent
☐ Subsequent Report
☐ Final Abandonment Notice

TYPE OF ACTION

- | | | | |
|---|---|--|--|
| <input type="checkbox"/> Acidize | <input type="checkbox"/> Deepen | <input type="checkbox"/> Production (Start/Resume) | <input type="checkbox"/> Water Shut-Off |
| <input type="checkbox"/> Alter Casing | <input type="checkbox"/> Fracture Treat | <input type="checkbox"/> Reclamation | <input type="checkbox"/> Well Integrity |
| <input type="checkbox"/> Casing Repair | <input type="checkbox"/> New Construction | <input type="checkbox"/> Recomplete | <input checked="" type="checkbox"/> Other SURFACE |
| <input type="checkbox"/> Change Plans | <input type="checkbox"/> Plug and Abandon | <input type="checkbox"/> Temporarily Abandon | COMMINGLING |
| <input type="checkbox"/> Convert to Injection | <input type="checkbox"/> Plug Back | <input type="checkbox"/> Water Disposal | |

13. Describe Proposed or Coompleted Operation (clearly state all pertinent details, including estimated starting date of any proposed work and approximate duration thereof. If the proposal is to deepen directionally or recompleate horizontally, give subsurface locations and measured and true vertical depths of all pertinent markers and zones. Attach the Bond under which the work will be performed or provide the Bond No. on file with BLM/BIA. Required subsequent reports shall be filed within 30 days following completion of the involved operations. If the operation results in a multiple completion or recompleation in a new interval, a Form 3160-4 shall be filed once testing has been completed. Final Abandonment Notices shall be filed only after all requirements, including reclamation, have been completed, and the operator has determined that the final site is ready for final inspection.)

PROPOSED: SURFACE COMMINGLE SHUGART BONE SPRING, NORTH OIL, GAS AND WATER PRODUCTION FROM LEASE NM-17157 (N/2 SW/4) WITH LEASE LC-029389-C (S/2 SW/4) SECTION 9, T-18-S, R-31-E, EDDY COUNTY, NEW MEXICO

PURPOSE: COMMINGLING PRODUCTION AT THE SURFACE WILL ALLOW PRODUCTION FROM A RECENTLY DRILLED PATON FEDERAL 'B' NO. 2 WELL (NM-17157) TO EXISTING FACILITIES AT THE PATON 'B' FEDERAL NO. 1 WELL (LC-029389-C).

SEPARATION: ALL WELLS ON LEASE WILL BE PRODUCED INTO ONE PRODUCTION SEPARATOR.

PRODUCTION ALLOCATION: EACH WELL ON LEASE WILL BE INDIVIDUALLY TESTED PERIODICALLY USING THE EXISTING TEST SEPARATOR.

14. I hereby certify that the foregoing is true and correct
Name (Printed/Typed)

MICHAEL P. CODER

Title

SENIOR LANDMAN

Date **12/10/99**

THIS SPACE FOR FEDERAL OR STATE OFFICE USE

Approved by

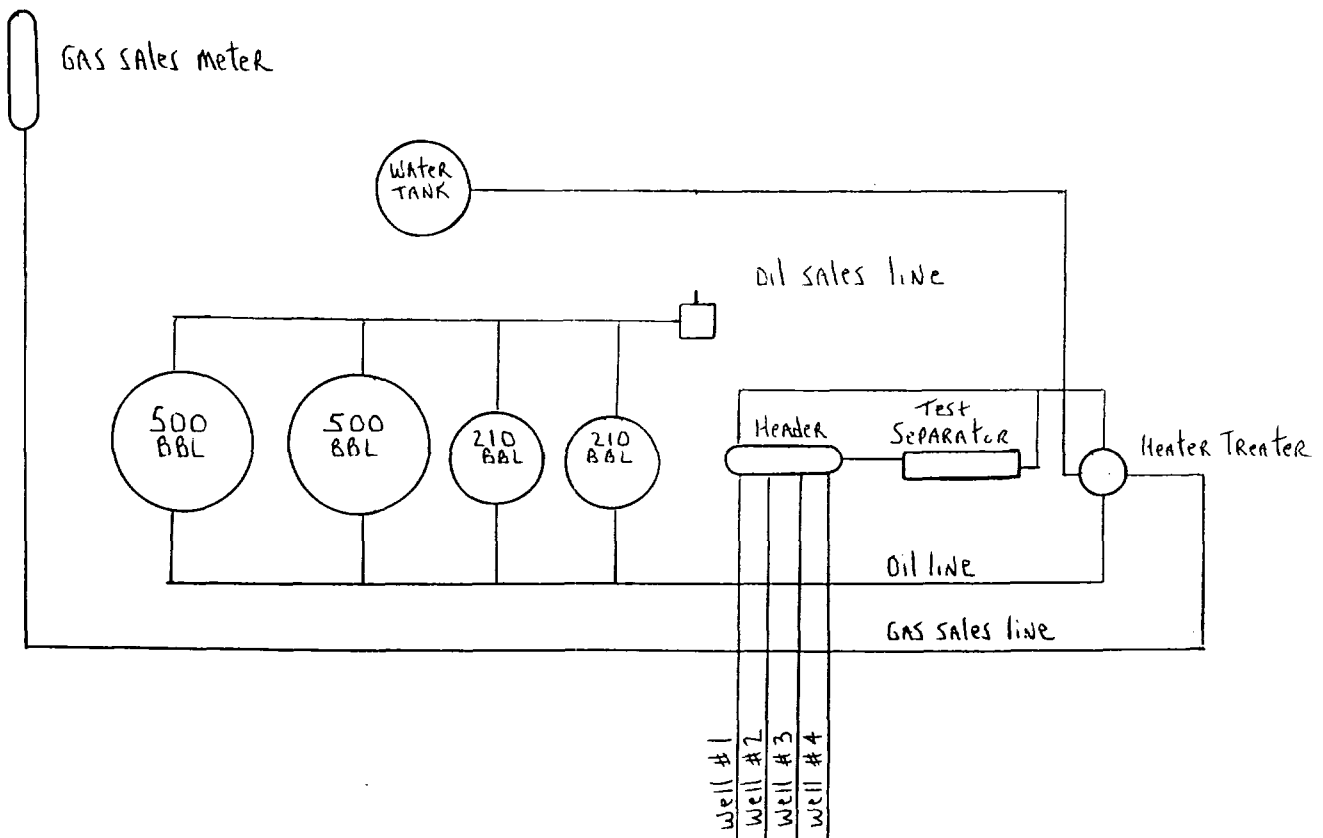
Title

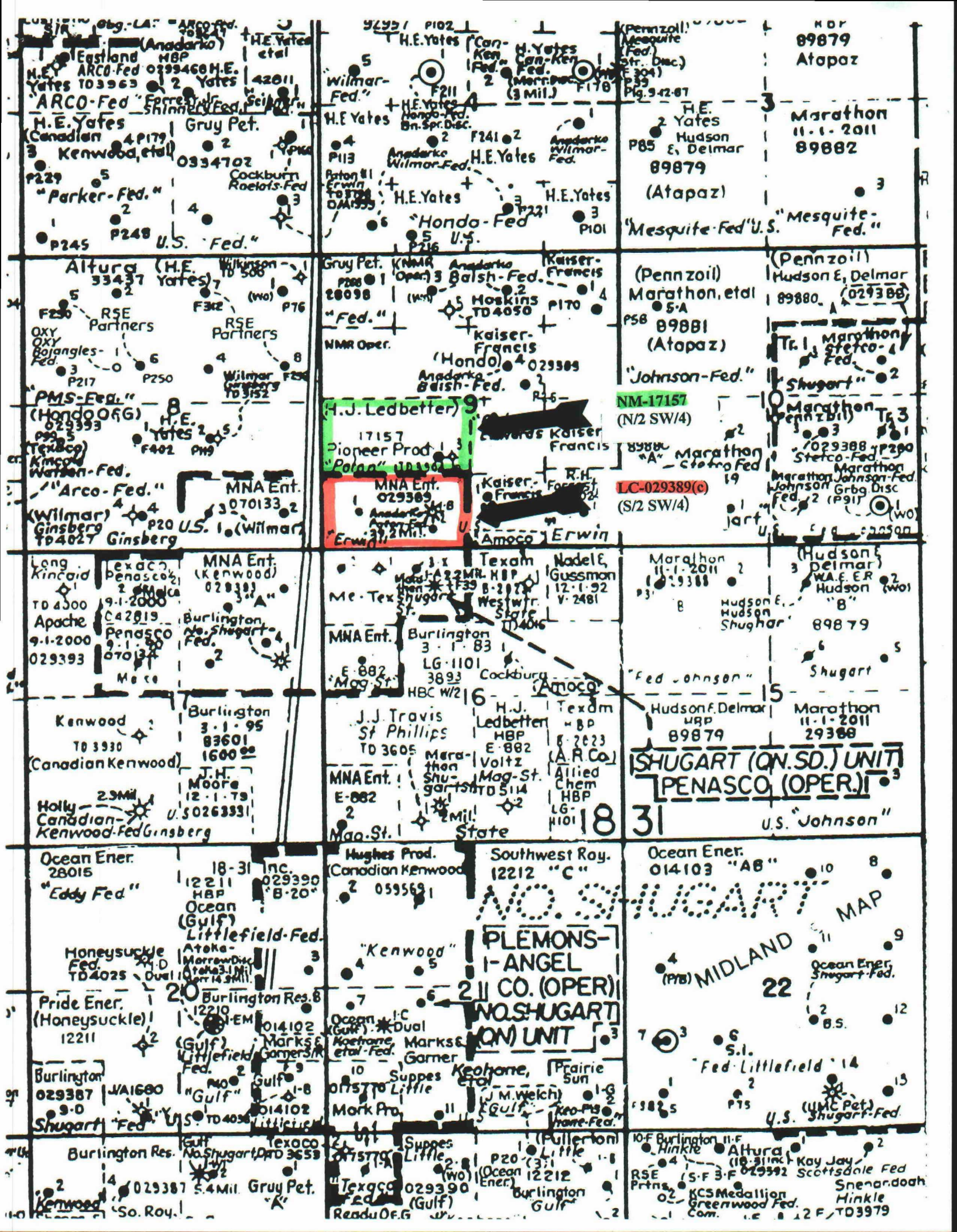
Date

Conditions of approval, if any, are attached. Approval of this notice does not warrant or certify that the applicant holds legal or equitable title to those rights in the subject lease which would entitle the applicant to conduct operations thereon.

Office

Anadarko Petroleum Corporation
Facility Diagram
LC-029389(C)
S/2 SW/4 of Section 9,
T-18-S, R-31-E,
Eddy County, New Mexico






District I
PO Box 1980, Hobbs, NM 88241-1980
District II
811 S. 1st Street, Artesia, NM 88210-2834
District III
1000 Rio Brazos Rd., Aztec, NM 87410
District IV
2040 South Pacheco, Santa Fe, NM 87505

State of New Mexico
Energy, Minerals & Natural Resources Department

OIL CONSERVATION DIVISION
2040 South Pacheco
Santa Fe, NM 87505



Form C-102
Revised October 18, 1994
Instructions on back
Submit to Appropriate District Office
State Lease - 4 Copies
Fee Lease - 3 Copies

☒ AMENDED REPORT

WELL LOCATION AND ACREAGE DEDICATION PLAT

¹ API Number 30-015-25953	² Pool Code 56405	³ Pool Name SHUGART - BONE SPRING, NORTH
⁴ Property Code 001379	⁵ Property Name PATON 'B' FEDERAL (Name Change)	⁶ Well Number 1
⁷ OGRID No. 000817	⁸ Operator Name Anadarko Petroleum Corp.	⁹ Elevation 3686.6 GR

¹⁰ Surface Location

UL or lot no. N	Section 9	Township 18	Range 31	Lot. Idn	Feet from the 660	North/South Line SOUTH	Feet from the 1980	East/West line WEST	County EDDY
--------------------	--------------	----------------	-------------	----------	----------------------	---------------------------	-----------------------	------------------------	----------------

¹¹ Bottom Hole Location If Different From Surface

UL or lot no. N	Section 9	Township 18	Range 31	Lot. Idn	Feet from the 660	North/South Line SOUTH	Feet from the 1980	East/West line WEST	County EDDY
--------------------	--------------	----------------	-------------	----------	----------------------	---------------------------	-----------------------	------------------------	----------------

¹² Dedicated Acres 40	¹³ Joint or Infill	¹⁴ Consolidation Code	¹⁵ Order No.
-------------------------------------	-------------------------------	----------------------------------	-------------------------

NO ALLOWABLE WILL BE ASSIGNED TO THIS COMPLETION UNTIL ALL INTERESTS HAVE BEEN CONSOLIDATED
OR A NON--STANDARD UNIT HAS BEEN APPROVED BY THE DIVISION

				¹⁷ OPERATOR CERTIFICATION I hereby certify that the information contained herein is true and complete to the best of my knowledge and belief. NO change in WELL LOCATION FROM PRIOR PLAT FILED Richard E. Lauderdale Signature RICHARD LAUDERDALE Printed Name PRODUCTION ENGINEER Title 08/30/99 Date
				¹⁸ SURVEYOR CERTIFICATION I hereby certify that the well location shown on this plat was plotted from field notes of actual surveys made by me or under my supervision, and that the same is true and correct to the best of my belief. Date of Survey Signature and Seal of Professional Surveyer:
1980	Tank Battery Same Pad as Well #1	660		Certificate Number

DISTRICT I
P.O. Box 1980, Hobbs, NM 88241-1980

State of New Mexico
Energy, Minerals and Natural Resources Department

Form C-102
Revised February 10, 1994
Submit to Appropriate District Office
State Lease - 4 Copies
Fee Lease - 3 Copies

DISTRICT II
P.O. Drawer DD, Artesia, NM 88211-0719

DISTRICT III
1000 Rio Brazos Rd., Aztec, NM 87410

DISTRICT IV
P.O. BOX 2088, SANTA FE, N.M. 87504-2088

OIL CONSERVATION DIVISION

P.O. Box 2088
Santa Fe, New Mexico 87504-2088

☐ AMENDED REPORT

WELL LOCATION AND ACREAGE DEDICATION PLAT

API Number	Pool Code 56405	Pool Name SHUGART BONE SPRINGS, NORTH
Property Code	Property Name PATON "B" FEDERAL	Well Number 2
OGRID No. 000817	Operator Name ANADARKO PETROLEUM CORPORATION	Elevation 3689

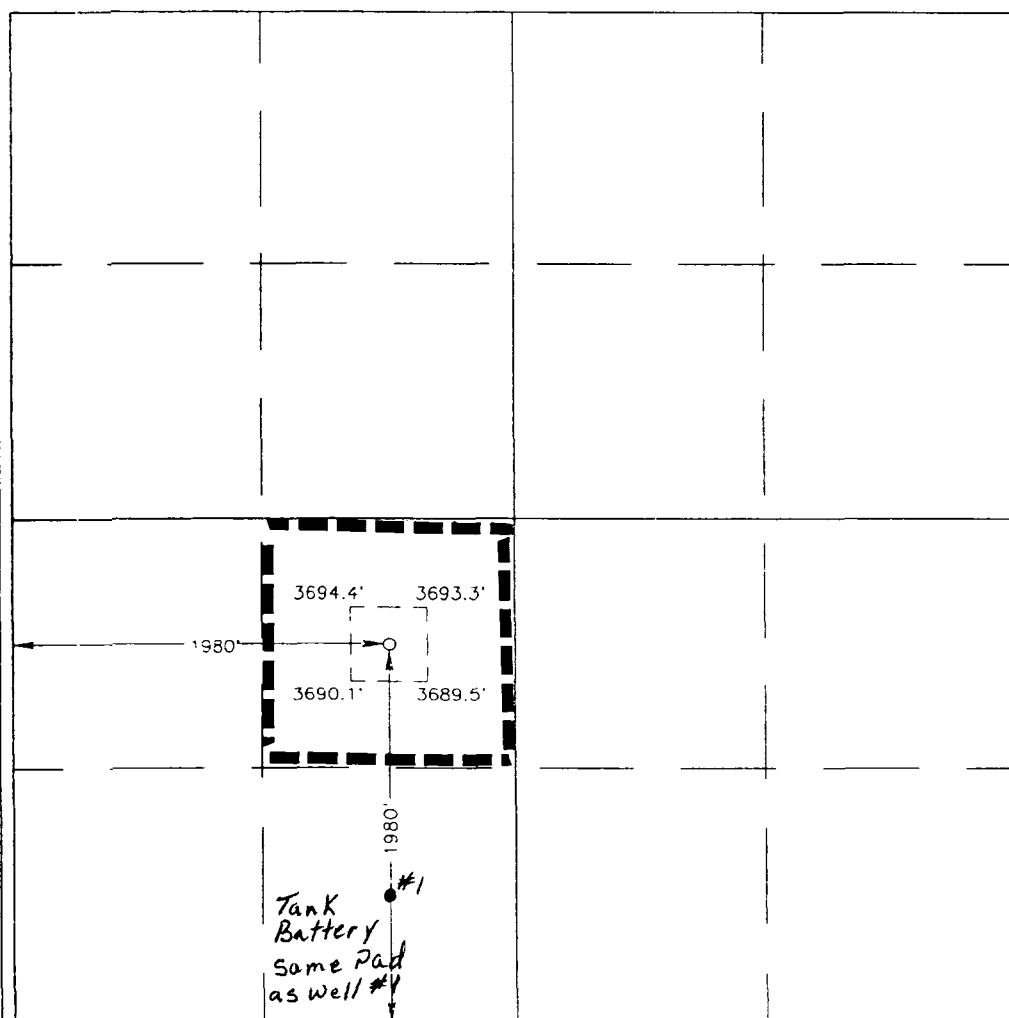
Surface Location

UL or lot No. K	Section 9	Township 18 S	Range 31 E	Lot Idn	Feet from the 1980	North/South line SOUTH	Feet from the 1980	East/West line WEST	County EDDY
--------------------	--------------	------------------	---------------	---------	-----------------------	---------------------------	-----------------------	------------------------	----------------

Bottom Hole Location If Different From Surface

UL or lot No.	Section	Township	Range	Lot Idn	Feet from the	North/South line	Feet from the	East/West line	County
Dedicated Acres 40	Joint or Infill N	Consolidation Code	Order No.						

NO ALLOWABLE WILL BE ASSIGNED TO THIS COMPLETION UNTIL ALL INTERESTS HAVE BEEN CONSOLIDATED
OR A NON-STANDARD UNIT HAS BEEN APPROVED BY THE DIVISION

	<p>OPERATOR CERTIFICATION</p> <p>I hereby certify the the information contained herein is true and complete to the best of my knowledge and belief.</p> <p><i>George R. S. Buehler</i> Signature</p> <p>GEORGE R. S. BUEHLER Printed Name</p> <p>STAFF DRILLING ENGINEER Title</p> <p>OCTOBER 4, 1999 Date</p>
	<p>SURVEYOR CERTIFICATION</p> <p>I hereby certify that the well location shown on this plat was plotted from field notes of actual surveys made by me or under my supervision, and that the same is true and correct to the best of my belief.</p> <p>SEPTEMBER 27, 1999 Date Surveyed</p> <p>RONALD J. EDISON Professional Surveyor Signature</p> <p>CMCC</p> <p>3239-11-0805 Certificate No.</p> <p>RONALD J. EDISON 12641 12185</p>

OIL CONSERVATION DIVISION

P.O. Box 2088
Santa Fe, New Mexico 87504-2088

DISTRICT IV

P.O. BOX 2088, SANTA FE, N.M. 87504-2088

☐ AMENDED REPORT

WELL LOCATION AND ACREAGE DEDICATION PLAT

API Number	Pool Code 56405	Pool Name SHUGART BONE SPRINGS, NORTH
Property Code	Property Name PATON "B" FEDERAL	Well Number 3
OGRID No. 000817	Operator Name ANADARKO PETROLEUM CORPORATION	Elevation 3689

Surface Location

UL or lot No. L	Section 9	Township 18 S	Range 31 E	Lot Idn	Feet from the 1980	North/South line SOUTH	Feet from the 660	East/West line WEST	County EDDY
--------------------	--------------	------------------	---------------	---------	-----------------------	---------------------------	----------------------	------------------------	----------------

Bottom Hole Location If Different From Surface

UL or lot No.	Section	Township	Range	Lot Idn	Feet from the	North/South line	Feet from the	East/West line	County
Dedicated Acres 40	Joint or Infill N	Consolidation Code	Order No.						

NO ALLOWABLE WILL BE ASSIGNED TO THIS COMPLETION UNTIL ALL INTERESTS HAVE BEEN CONSOLIDATED
OR A NON-STANDARD UNIT HAS BEEN APPROVED BY THE DIVISION

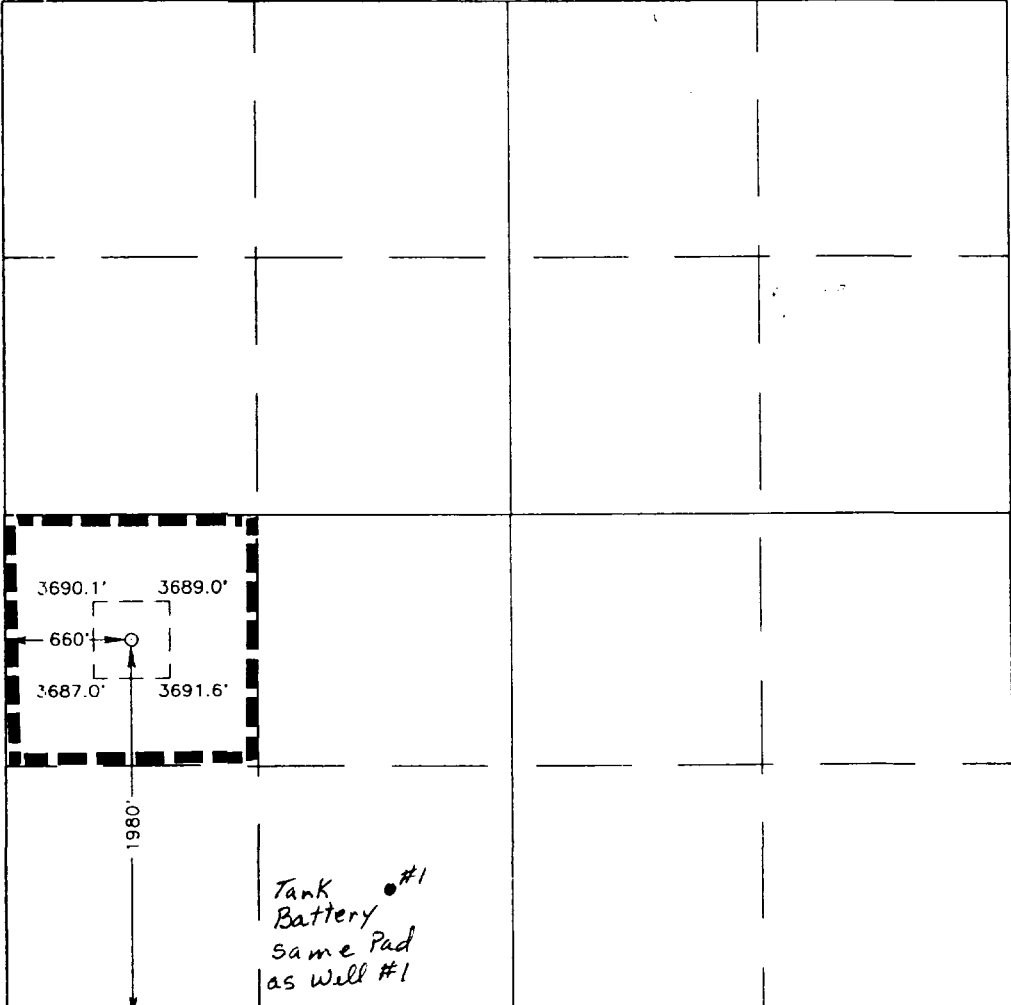
	<p>OPERATOR CERTIFICATION</p> <p>I hereby certify the the information contained herein is true and complete to the best of my knowledge and belief.</p> <p><i>George R. S. Buehler</i> Signature</p> <p>GEORGE R. S. BUEHLER Printed Name</p> <p>STAFF DRILLING ENGINEER Title</p> <p>OCTOBER 4, 1999 Date</p> <p>SURVEYOR CERTIFICATION</p> <p>I hereby certify that the well location shown on this plat was plotted from field notes of actual surveys made by me or under my supervision and that the same is true and correct to the best of my belief.</p> <p>SEPTEMBER 27, 1999 Date Surveyed</p> <p>Signature & Seal of Professional Surveyor RONALD J. EIDSON NEW MEXICO 3239 9-30-99 93-11-0806</p> <p>Certification No. RONALD J. EIDSON 3239 CARNATION McDONALD 2641 2:85</p>
--	---

EXHIBIT 2

EXHIBIT 2

DISTRICT II
P.O. Drawer DD, Artesia, NM 86211-0719

DISTRICT III
1000 Rio Brazos Rd., Aztec, NM 87410

DISTRICT IV
P.O. BOX 2088, SANTA FE, N.M. 87504-2088

OIL CONSERVATION DIVISION

P.O. Box 2088
Santa Fe, New Mexico 87504-2088

☐ AMENDED REPORT

WELL LOCATION AND ACREAGE DEDICATION PLAT

API Number	Pool Code 56405	Pool Name SHUGART BONE SPRINGS, NORTH
Property Code	Property Name PATON "B" FEDERAL	Well Number 4
OGRID No. 000817	Operator Name ANADARKO PETROLEUM CORPORATION	Elevation 3682


Surface Location

Ul. or lot No.	Section	Township	Range	Lot Idn	Feet from the	North/South line	Feet from the	East/West line	County
M	9	18 S	31 E		770	SOUTH	550	WEST	EDDY

Bottom Hole Location If Different From Surface

Ul. or lot No.	Section	Township	Range	Lot Idn	Feet from the	North/South line	Feet from the	East/West line	County
40	N								

NO ALLOWABLE WILL BE ASSIGNED TO THIS COMPLETION UNTIL ALL INTERESTS HAVE BEEN CONSOLIDATED
OR A NON-STANDARD UNIT HAS BEEN APPROVED BY THE DIVISION

<div style="border: 1px solid black; width: 150px; height: 150px; margin: 0 auto; position: relative;"> <div style="position: absolute; top: 0; left: 0; right: 0; bottom: 0; border: 2px dashed black;"></div> <div style="position: absolute; top: 50%; left: 50%; transform: translate(-50%, -50%); font-size: 24px;">+</div> </div>	<h3 style="text-align: center; margin: 0;">OPERATOR CERTIFICATION</h3> <p style="text-align: center; font-size: 0.9em; margin: 5px 0;">I hereby certify the the information contained herein is true and complete to the best of my knowledge and belief.</p> <div style="margin-top: 20px;"> <div style="text-align: center; font-family: cursive; font-size: 1.2em; margin-bottom: 5px;">George R. S. Buehler</div> <div style="text-align: center; font-size: 0.8em; margin-bottom: 5px;">Signature</div> <div style="text-align: center; font-weight: bold; margin-bottom: 5px;">GEORGE R. S. BUEHLER</div> <div style="text-align: center; font-size: 0.8em; margin-bottom: 5px;">Printed Name</div> <div style="text-align: center; font-weight: bold; margin-bottom: 5px;">STAFF DRILLING ENGINEER</div> <div style="text-align: center; font-size: 0.8em; margin-bottom: 5px;">Title</div> <div style="text-align: center; font-weight: bold; margin-bottom: 5px;">OCTOBER 4, 1999</div> <div style="text-align: center; font-size: 0.8em; margin-bottom: 5px;">Date</div> </div>
<div style="border: 1px solid black; width: 150px; height: 150px; margin: 0 auto; position: relative;"> <div style="position: absolute; top: 0; left: 0; right: 0; bottom: 0; border: 2px dashed black;"></div> <div style="position: absolute; top: 50%; left: 50%; transform: translate(-50%, -50%); font-size: 24px;">+</div> </div>	<h3 style="text-align: center; margin: 0;">SURVEYOR CERTIFICATION</h3> <p style="text-align: center; font-size: 0.9em; margin: 5px 0;">I hereby certify that the well location shown on this plat was plotted from field notes of actual surveys made by me or under my supervision, and that the same is true and correct to the best of my belief.</p> <div style="text-align: center; font-weight: bold; margin: 20px 0;">SEPTEMBER 28, 1999</div> <div style="display: flex; justify-content: space-between; font-size: 0.8em; margin-top: 10px;"> <div style="width: 60%;"> <div style="margin-bottom: 5px;">Date Surveyed</div> <div style="margin-bottom: 5px;">Signature & Seal of Professional Surveyor</div> </div> <div style="width: 35%; text-align: right;"> <div style="margin-bottom: 5px;">DMCC</div> </div> </div> <div style="text-align: center; margin-top: 10px;">  </div> <div style="display: flex; justify-content: space-between; font-size: 0.8em; margin-top: 10px;"> <div style="width: 60%;"> <div style="margin-bottom: 5px;">Certificate No.</div> <div style="margin-bottom: 5px;">Name</div> </div> <div style="width: 35%; text-align: right;"> <div style="margin-bottom: 5px;">3239</div> <div style="margin-bottom: 5px;">RONALD S. EDSON</div> </div> </div>

3685.9'

3685.2'

3679.1'

3681.1'

550'

770'

#1

Tank Battery

Same Pad

as well #1