



# NEW MEXICO ENERGY, MINERALS and NATURAL RESOURCES DEPARTMENT

**GARY E. JOHNSON**  
Governor  
**Jennifer A. Salisbury**  
Cabinet Secretary

**Lori Wrotenbery**  
Director  
Oil Conservation Division

## *ADMINISTRATIVE ORDER OLS-187*

Bass Enterprises Production Company  
P.O. Box 2760  
Midland, Texas 79702

Attention: Mr. John Smitherman

As an exception to the requirements of Rule 309-A of the Division Rules and Regulations, and pursuant to the provisions of Rule 309-C, the above named company is hereby authorized off-lease storage and measurement for Nash Draw-Brushy Canyon (Oil - 47545) Pool production from the following lease:


Lease: Poker Lake Unit Well No. 145 and 146  
Description: NW/4 SE/4 and SE/4 SE/4 of Section 31, Township 23 South, Range 30 East, NMPM, Eddy County, New Mexico.

The aforementioned production is to be transported prior to measurement and storage at the Poker Lake Unit No. 140 battery located in Unit E of Section 32, Township 23 South, Range 30 East, NMPM, Eddy County, New Mexico.

NOTE: This installation shall be installed and operated in accordance with the applicable provisions of Rule 309-A and 309-B of the Division Rules and Regulations and there shall be no intercommunication of the handling, separating, treating or storage facilities designated to the above lease.

REMARKS: The operator shall notify the Artesia district office of the Division prior to implementation of the commingling process.

DONE at Santa Fe, New Mexico, on this 27<sup>th</sup> day of June, 2000.

  
LORI WROTENBERY,  
Division Director

LW/MWA/kv

cc: Oil Conservation Division - Artesia  
Bureau of Land Management - Carlsbad

OLS 6/27/00  
187

BASS ENTERPRISES PRODUCTION CO.

6 DESTA DRIVE, SUITE 3700  
P.O. BOX 2760  
MIDLAND, TEXAS 79702

FAX (915) 687-0329

May 24, 2000

(915) 683-2277

Re: Off-Lease Storage, Measurement  
Poker Lake Unit #145 (001796) and  
Poker Lake Unit #146 (001796)  
Nash Draw (Delaware)  
Eddy County, New Mexico  
File: 400-WF: 005XPLUS.CMG


Mark Ashley  
Oil Conservation Division  
2040 S. Pacheco  
Santa Fe, New Mexico 87505

Dear Mr. Ashley:


Bass Enterprises Production Co. respectfully request approval of offlease storage and measurement only of production from the above subject wells. Production from the Poker Lake Unit #145 and Poker Lake Unit #146 will be metered and stored separately at the Poker Lake Unit #140 battery. No commingling of production will occur. Full wellstream production will be transported via flowline to a three phase heater treater. Oil, water and gas will be separated at this vessel. Please see the attached approved Bureau of Land Management Sundry.

If you should have any questions, please contact Tami Wilber at the above letterhead address.

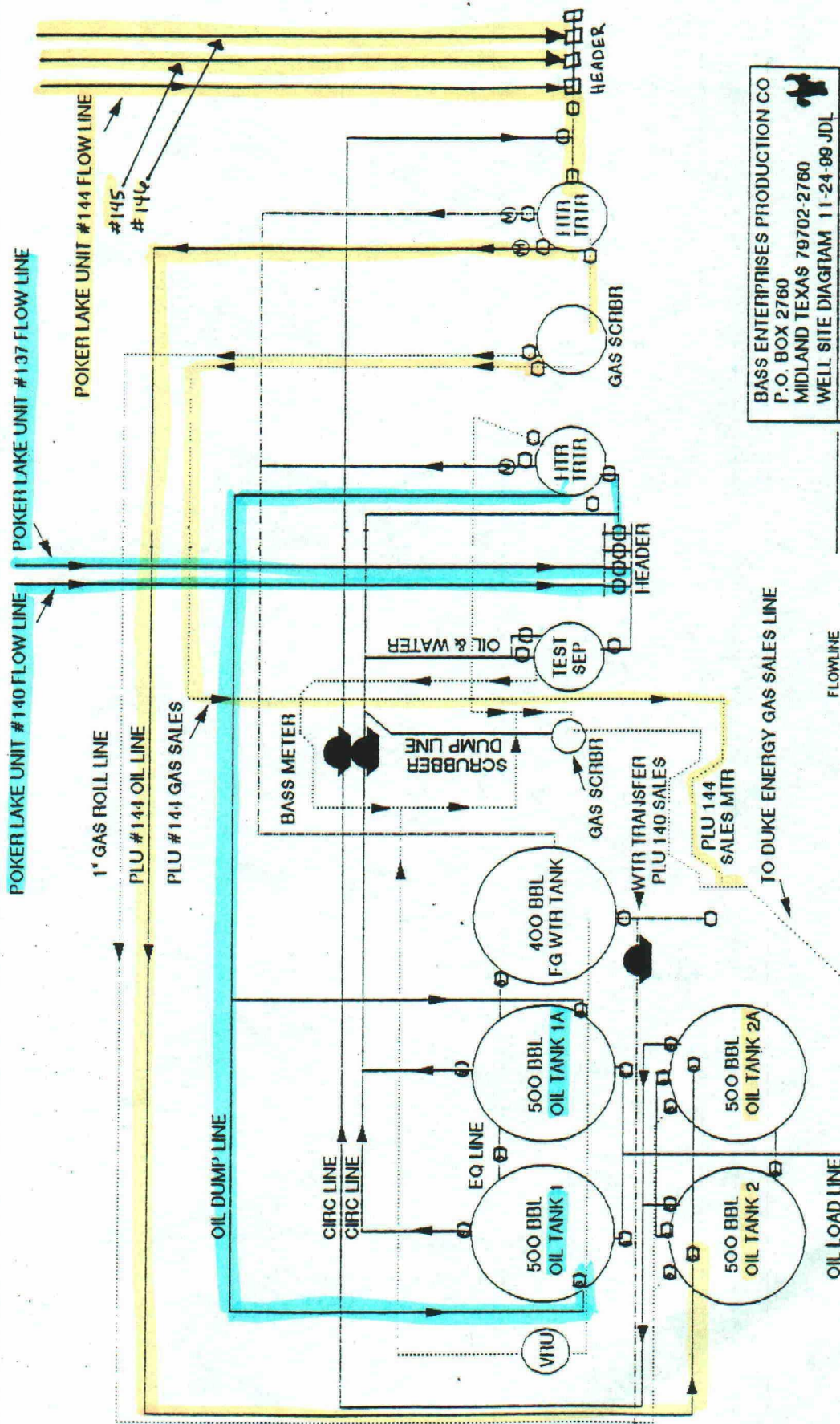
Sincerely,



John R. Smitherman  
Division Production Manager

  
JRS:tlw  
Attachment

CO JUN - 7 AM 8:50  
OIL CONSERVATION DIV.



BASS ENTERPRISES PRODUCTION CO  
P.O. BOX 2760  
MIDLAND TEXAS 79702-2760  
WELL SITE DIAGRAM 11-24-89 JDL

POKER LAKE UNIT #140 BATTERY  
LOC E SECTION 32, T 23 S, R 30 E

POKER LAKE UNIT #137

LOC D SECTION 32, T 23 S, R 32 E

POKER LAKE UNIT #140

LOC E SECTION 32, T 23 S, R 30 E

POKER LAKE UNIT #144 BATTERY

LOC B SECTION 36, T 24 S, R 30 E

POKER LAKE UNIT #144

LOC B SECTION 36, T 24 S, R 30 E

Poker Lake Unit # 145

Loc J Section 31, T 23 S, R 30 E

Poker Lake Unit # 146

Loc P Section 31, T 23 S, R 30 E

FLOWLINE

OIL

GAS

WATER

VALVE

VALVE, SEALED

CHECK VALVE

POSITIVE DISPLACEMENT METER

CIRCULATING PUMP

LOAD LINE VALVE SEALED WHEN NOT SELLING.  
WHILE PRODUCING INTO AND SELLING TANK #1A ALL VALVES  
ON TANK #1 WILL BE SEALED SHUT  
WHILE PRODUCING INTO AND SELLING TANK #1 ALL VALVES  
ON TANK #1A WILL BE SEALED SHUT  
WHILE PRODUCING INTO AND SELLING TANK #2A ALL VALVES  
ON TANK #2A WILL BE SEALED SHUT  
WHILE PRODUCING INTO AND SELLING TANK #2A ALL VALVES  
ON TANK #2 WILL BE SEALED SHUT

UNITED STATES  
DEPARTMENT OF THE INTERIOR  
BUREAU OF LAND MANAGEMENT

OPERATOR'S COPY

FORM APPROVED  
Budget Bureau No. 1004-0135  
Expires July 31, 1996

SUNDRY NOTICES AND REPORTS ON WELLS

Do not use this form for proposals to drill or to re-enter an abandoned well. Use Form 3160-3 (APD) for such proposals.

SUBMIT IN TRIPLICATE - Other instructions on reverse side

1. Type of Well <input checked="" type="checkbox"/> Oil Well <input type="checkbox"/> Gas Well <input type="checkbox"/> Other		5. Lease Serial No. NM02864
2. Name of Operator Bass Enterprises Production Co.		6. If Indian, Allottee or Tribe Name
3a. Address P.O. Box 2760, Midland, TX 79702-2760	3b. Phone No. (include area code) (915) 683-2277	7. If Unit or CA/Agreement, Name and/or No. Poker Lake Unit
4. Location of Well (Footage, Sec., T., R., M., or Survey Description) 2310' FSL and 1815' FEL of Sec 31, T23S, R30E Unit Letter J		8. Well Name and No. Poker Lake Unit #145
		9. API Well No. 30-015-31006
		10. Field and Pool, or Exploratory Area Nash Draw (Delaware)
		11. County or Parish, State Eddy NM

12. CHECK APPROPRIATE BOX(ES) TO INDICATE NATURE OF NOTICE, REPORT, OR OTHER DATA

TYPE OF SUBMISSION	TYPE OF ACTION			
<input checked="" type="checkbox"/> Notice of Intent	<input type="checkbox"/> Acidize	<input type="checkbox"/> Deepen	<input type="checkbox"/> Production (Start/Resume)	<input type="checkbox"/> Water Shut-Off
<input type="checkbox"/> Subsequent Report	<input type="checkbox"/> Alter Casing	<input type="checkbox"/> Fracture Treat	<input type="checkbox"/> Reclamation	<input type="checkbox"/> Well Integrity
<input type="checkbox"/> Final Abandonment Notice	<input type="checkbox"/> Casing Repair	<input type="checkbox"/> New Construction	<input type="checkbox"/> Recomplete	<input checked="" type="checkbox"/> Other <u>Off Lease</u>
	<input type="checkbox"/> Change Plans	<input type="checkbox"/> Plug and Abandon	<input type="checkbox"/> Temporarily Abandon	<u>Storage and</u>
	<input type="checkbox"/> Convert to Injection	<input type="checkbox"/> Plug Back	<input type="checkbox"/> Water Disposal	<u>Measurement</u>

13. Describe Proposed or Completed Operation (clearly state all pertinent details, including estimated starting date of any proposed work and approximate duration thereof. If the proposal is to deepen directionally or recompleat horizontally, give subsurface locations and measured and true vertical depths of all pertinent markers and zones. Attach the Bond under which the work will be performed or provide the Bond No. on file with BLM/BIA. Required subsequent reports shall be filed within 30 days following completion of the involved operations. If the operation results in a multiple completion or recompleat in a new interval, a Form 3160-4 shall be filed once testing has been completed. Final Abandonment Notices shall be filed only after all requirements, including reclamation, have been completed, and the operator has determined that the final site is ready for final inspection.)

Bass Enterprises Production Co. respectfully request approval of offlease storage and measurement of production from the above subject well. Production from the Poker Lake Unit #145 will be metered separately at the Poker Lake Unit #140 battery. Full wellstream production will be transported via flowline to a three phase heater treater. Oil, water and gas will be separated at this vessel.

Please see the attached site security diagram.

SEE ATTACHED FOR  
CONDITIONS OF APPROVAL

14. I hereby certify that the foregoing is true and correct Name (Printed/Typed) Tami Wilber	Title Production Clerk
<u>Tami Wilber</u>	Date 5/2/00

THIS SPACE FOR FEDERAL OR STATE OFFICE USE

Approved by <u>Alexis C. Swoboda</u>	PETROLEUM ENGINEER	Date MAY 08 2000
Conditions of approval, if any, are attached. Approval of this notice does not warrant or certify that the applicant holds legal or equitable title to those rights in the subject lease which would entitle the applicant to conduct operations thereon.	Office	

Title 18 U.S.C. Section 1001, makes it a crime for any person knowingly and willfully to make to any department or agency of the United States any false, fictitious or fraudulent statements or representations as to any matter within its jurisdiction.

UNITED STATES  
DEPARTMENT OF THE INTERIOR  
BUREAU OF LAND MANAGEMENT

OPERATOR'S COPY

FORM APPROVED  
Budget Bureau No. 1004-0135  
Expires July 31, 1996

SUNDRY NOTICES AND REPORTS ON WELLS

Do not use this form for proposals to drill or to re-enter an  
abandoned well. Use Form 3160-3 (APD) for such proposals.

SUBMIT IN TRIPLICATE - Other instructions on reverse side

1. Type of Well <input checked="" type="checkbox"/> Oil Well <input type="checkbox"/> Gas Well <input type="checkbox"/> Other		7. If Unit or CA/Agreement, Name and/or No. Poker Lake Unit	
2. Name of Operator Bass Enterprises Production Co.		8. Well Name and No. Poker Lake Unit #146	
3a. Address P.O. Box 2760, Midland, TX 79702-2760	3b. Phone No. (include area code) (915) 683-2277	9. API Well No. 30-015-31007	
4. Location of Well (Footage, Sec., T., R., M., or Survey Description) 660' FSL and 810' FEL of Sec 31, T23S, R30E Unit Letter P		10. Field and Pool, or Exploratory Area Nash Draw (Delaware)	
		11. County or Parish, State Eddy NM	

12. CHECK APPROPRIATE BOX(ES) TO INDICATE NATURE OF NOTICE, REPORT, OR OTHER DATA

TYPE OF SUBMISSION	TYPE OF ACTION			
<input checked="" type="checkbox"/> Notice of Intent	<input type="checkbox"/> Acidize	<input type="checkbox"/> Deepen	<input type="checkbox"/> Production (Start/Resume)	<input type="checkbox"/> Water Shut-Off
<input type="checkbox"/> Subsequent Report	<input type="checkbox"/> Alter Casing	<input type="checkbox"/> Fracture Treat	<input type="checkbox"/> Reclamation	<input type="checkbox"/> Well Integrity
<input type="checkbox"/> Final Abandonment Notice	<input type="checkbox"/> Casing Repair	<input type="checkbox"/> New Construction	<input type="checkbox"/> Recomplete	<input checked="" type="checkbox"/> Other <u>Off Lease</u>
	<input type="checkbox"/> Change Plans	<input type="checkbox"/> Plug and Abandon	<input type="checkbox"/> Temporarily Abandon	<u>Storage and</u>
	<input type="checkbox"/> Convert to Injection	<input type="checkbox"/> Plug Back	<input type="checkbox"/> Water Disposal	<u>Measurement</u>

13. Describe Proposed or Completed Operation (clearly state all pertinent details, including estimated starting date of any proposed work and approximate duration thereof. If the proposal is to deepen directionally or recompleat horizontally, give subsurface locations and measured and true vertical depths of all pertinent markers and zones. Attach the Bond under which the work will be performed or provide the Bond No. on file with BLM/BIA. Required subsequent reports shall be filed within 30 days following completion of the involved operations. If the operation results in a multiple completion or recompleat in a new interval, a Form 3160-4 shall be filed once testing has been completed. Final Abandonment Notices shall be filed only after all requirements, including reclamation, have been completed, and the operator has determined that the final site is ready for final inspection.)

Bass Enterprises Production Co. respectfully request approval of offlease storage and measurement of production from the above subject well. Production from the Poker Lake Unit #146 will be metered separately at the Poker Lake Unit #140 battery. Full wellstream production will be transported via flowline to a three phase heater treater. Oil, water and gas will be separated at this vessel.

Please see the attached site security diagram.

**SEE ATTACHED FOR  
CONDITIONS OF APPROVAL**

14. I hereby certify that the foregoing is true and correct Name (Printed/Typed) Tami Wilber		Title Production Clerk
Date 5/2/00		
THIS SPACE FOR FEDERAL OR STATE OFFICE USE		
Approved by Alexis C. Svoboda	Title PETROLEUM ENGINEER	Date MAY 08 2000
Conditions of approval, if any, are attached. Approval of this notice does not warrant or certify that the applicant holds legal or equitable title to those rights in the subject lease which would entitle the applicant to conduct operations thereon.		
Title 18 U.S.C. Section 1001, makes it a crime for any person knowingly and willfully to make to any department or agency of the United States any false, fictitious or fraudulent statements or representations as to any matter within its jurisdiction.		
(Instructions on reverse)		